

बिहार सरकार
ग्रामीण कार्य विभाग

पत्रांक-मु0अ0-4 (मु0)-उ0 यो0-20-17/2024 - 1090
प्रेषक,

/पटना, दिनांक-01/03/2024

उज्ज्वल कुमार सिंह, भा0प्र0से0
विशेष सचिव।

सेवा में,

महालेखाकार (लेखा एवं हकदारी)
बिहार, पटना।

विषय:-

मुख्यमंत्री ग्रामीण सड़क उन्नयन योजना के अनुसूचित जाति घटक के अधीन बिहार राज्य के विभिन्न जिलों में 330 योजनाओं के उन्नयनार्थ स्तम्भ-6 में अंकित लम्बाई (कि0मी0/मी0) एवं स्तम्भ-10 में उन्नयनार्थ तथा पंचवर्षीय अनुरक्षण सहित अंकित राशि पर योजनावार जिनकी कुल राशि रू0 121092.96800 लाख रुपये (एक हजार दो सौ दस करोड़ बानबे लाख छियानबे हजार आठ सौ रुपये) मात्र है, पर पैकेजवार (कुल 330 योजना) प्रशासनिक अनुमोदन प्रदान किये जाने के संबंध में।

महाशय,

मुख्यमंत्री ग्रामीण सड़क उन्नयन योजना के अनुसूचित जाति घटक के अधीन बिहार राज्य के विभिन्न जिलों अन्तर्गत 330 योजनाओं के उन्नयनार्थ समर्पित विस्तृत परियोजना प्रतिवेदन जिसकी अनुमोदित राशि 05 से 15 करोड़ के बीच में है पर सक्षम स्तर से अनुमोदन प्राप्त है जिनके लिए स्तंभ 07 एवं 09 में अंकित कुल राशि 110052.48600 लाख एवं पंचवर्षीय अनुरक्षण की राशि रू0-11040.48200 लाख (स्तंभ-08) है इस प्रकार कुल राशि 121092.96800 लाख मात्र है पर विधिवत पैकेजवार (कुल 330 योजना) प्रशासनिक अनुमोदन प्रदान किया जाता है।

Serial No.	Division	Scheme Serial No.	Block	Road Name	Length in Km	Cost of Upgradation/ Strengthening (in lakh)	Cost of 5-years Maintenance (in lakh)	Administrative fund and Contingency Cost (in lakh)	Total Estimated Cost (In Lakh)
1	2	3	4	5	6	7	8	9	10
1	Bagaha-1	1	Bagaha-1	Gram Chaitarwa Tola Bahurwa Kanta to Gram Lagunaha Tola Ahirbaliya Bandh Tak Sadak	2.510	223.570	26.760	8.140	1279.210
		2	Ramnagar	L040-Semrauni to Betahni (VR20)	9.770	903.400	85.210	32.130	
2	Bagaha-1	3	Bagaha-2	Harna Tad to Khajuriya with 1st HL Bridge 2x18.75m At Ch. 1.5 km and 2nd HL Bridge 2x18.75m At Ch. 2.23 km	3.120	1297.370	38.510	43.420	1379.300
3	Bagaha-1	4	Ramnagar	Gobardhana To Gobrhia Nirman Road FDR	12.130	1333.160	117.770	47.160	1498.090
4	Bagaha-2	5	Bhitaha	L040-Baluhi to Bhagawanpur (VR24)	2.400	212.610	23.810	7.680	1491.550
		6	Bhitaha	Khaira Tola Nawagawan Bridge to Semarban Road (Recind)	11.690	1099.590	108.600	39.260	
5	Betia	7	Bairiya	Bettiah Khiriya Ghat to Paterwa Ghat	12.750	1277.370	122.560	45.500	1445.430


(Handwritten signatures and initials)

आंतरिक वित्तीय सलाहकार द्वारा अनौपचारिक रूप से परामर्शित

Serial No.	Division	Scheme Serial No.	Block	Road Name	Length in Km	Cost of Upgradation/ Strengthening (In Lakh)	Cost of 5-years Maintenance (In Lakh)	Administrative fund and Contingency Cost (in Lakh)	Total Estimated Cost (In Lakh)
1	2	3	4	5	6	7	8	9	10
6	Betia	8	Majhailia	1073-T02 to Gudra (TRACK73)	5.000	519.930	46.810	18.430	1486.290
		9	Majhailia	Majhailia Jagdishpur Road to Rampur Bairagi	4.010	276.900	39.240	10.270	
		10	Majhailia	Bhanachowk to Bishunpurwa Path	2.500	175.010	25.590	6.520	
		11	Majhailia	1.074-L041 to Alir Tola (TRACK74)	2.100	151.730	19.710	5.570	
		12	Yogapatti	Nawalpur to Dhadhawa	1.520	170.990	13.590	6.000	
7	Narkatiaganj	13	Narkatiaganj	Sathi (Hichopal) to Bhasurari	9.050	1313.030	105.560	46.100	1464.690
8	Narkatiaganj	14	Chanpatia	1.043-Kaithwalia Chaube Tola to Sembhapur (VR43)	3.400	268.130	29.810	9.680	1028.240
		15	Chanpatia	L046-Chanpatia to Lagunaha (VR46)	3.610	286.560	32.330	10.360	
		16	Chanpatia	Chaurahi Chowk to Sirisia (VR32)	4.700	336.530	42.520	12.320	
9	Narkatiaganj	17	Chanpatia	L039-Rampurawa to Raidhurawa (VR39)	4.960	414.370	47.950	15.020	844.560
		18	Gaunaha	L021-PWD Road to Parsauni (VR21)	3.400	322.280	33.370	11.570	
10	Narkatiaganj	19	Narkatiaganj	Katghrwa to Rajpur	7.000	611.150	64.410	21.960	697.520
11	Motihari	20	Motihari	Dhaka PWD Road Basantpur Middle School to Imaliya (Old REO Road)	1.070	91.780	4.500	3.130	693.740
		21	Turkauliya	PWD Areraj Road to Bariya Bazar se PWD Road tak	2.000	151.690	7.990	5.190	
		22	Turkauliya	PWD Areraj Road Boring Chowk se Braham Tola via Turkauliya Bazar	4.250	297.400	16.520	10.200	
		23	Turkauliya	Mathurapur Janki Singh School se Baraham Sthan hote hue Kotwa Siwan tak	1.300	96.970	5.050	3.320	
12	Raxaul	24	Adapur	Adapur Block to Rice Mil	0.900	66.650	3.710	2.290	716.660
		25	Raxaul	Piparia Prathmik Vidyalay se Dhutha Nadi (Construction of HL RCC Bridge 2x16.5m on Dhutaha River on Road, Ch.-860M)	0.955	477.040	12.013	15.897	
		26	Raxaul	Kaurihar Chowk to Raxaul railway station via anumandal office	1.000	132.160	2.520	4.380	
13	Sikrhana Dhaka	27	Dhaka	Bisrahiya to Purlhani	5.025	502.170	55.600	18.130	839.320
		28	Ghorasahan	Gahai to gurniya North	3.000	247.920	7.240	8.260	
14	Belsand	29	Bairginiya	Nandwara Near Petrol Pump To Musha Chak	1.000	73.804	4.178	2.534	1165.761
		30	Bairginiya	L041- PMGSY Road To Balua Tola (VR23)	0.500	37.857	4.511	1.377	
		31	Bairginiya	L076-Akhata Bazar To Takiya Tola (VR59)	1.250	118.620	11.933	4.243	
		32	Bairginiya	L074-Marpa Post Office To Mushar Tola H. Tola (VR57)	1.500	119.303	11.452	4.250	
		33	Runnisaidpur	Runnisaidpur Bazar To Raksiya	1.900	123.721	12.677	4.433	
		34	Runnisaidpur	Runnisaidpur Thana To DAV School hote huye Baligadh Chowk Tak	1.900	113.832	15.051	4.188	
		35	Suppi	L048-Gharwara PWD Road To Sonaul Khan (VR26)	4.050	248.865	31.475	9.112	
36	Suppi	T01 Gharwara To Kansar	2.050	185.916	15.871	6.558			
15	Pupari	37	Bokhara	Maintaince and Repair Of Road From Banaul Bank REO Road to Islampur State Highway to Pokhira Bandh	8.200	604.590	68.820	21.880	695.290

Handwritten signatures and initials are present at the bottom of the page.

Serial No.	Division	Scheme Serial No.	Block	Road Name	Length In Km	Cost of Upgradation/ Strengthening (In lakh)	Cost of 5-years Maintenance (In lakh)	Administrative fund and Contingency Cost (In lakh)	Total Estimated Cost (In Lakh)
1	2	3	4	5	6	7	8	9	10
16	Pupri	38	Nanpur	Gaurichatti to Ukhra in Nanpur Block under M/R ra via Rajpur Banaul	4.400	351.810	42.400	12.810	1236.032
		39	Nanpur	L038 - Belahiya	2.600	206.590	21.870	7.420	
		40	Nanpur	Bhauro sthan Link Path	2.000	177.422	22.163	6.487	
		41	Pupri	CHAINPURA - TEMHUA	1.575	104.766	9.668	3.716	
		42	Pupri	AIHYAPUR - SAHPUR URF SIHERPUR	0.800	70.775	3.987	2.428	
		43	Pupri	HARDIYA - MAHIMA RASULPUR	1.370	49.494	8.493	1.883	
		44	Sursand	SH Sursand Pupri Road to Maidan Tola	1.500	116.526	11.174	4.150	
17	Sitamarhi	45	Parihar	Sisautiya Bazar Chowk se Pipara Bishanpur	3.250	291.647	29.155	10.426	655.061
		46	Parihar	Sukhimusharnia Se Bahuarwa	3.250	287.735	25.905	10.193	
18	Sitamarhi	47	Parihar	Parawaha Lalabandi PWD Road Se Banjarahi	3.470	312.157	30.325	11.130	848.771
		48	Parihar	Betaha to Sirisia Road	4.350	438.095	41.478	15.586	
19	Sitamarhi	49	Riga	Bhagwanpur Se Bhorha Tak (Anhari Math)	4.305	335.990	39.705	12.210	1439.321
		50	Dumra	Muradpur Hanuman Mandir Chowk Se Hari Chappara Village (Muthiya Baba Ashram)	1.060	73.074	6.527	2.587	
		51	Majorganj	Khairwa Se Chainpur	3.940	363.510	34.686	12.941	
		52	Sonbarsa	Madhia Hanuman Nagar Se Parsha Moar	4.610	495.774	44.751	17.566	
20	Gopalganj-1	53	Gopalganj	Gopalganj NAC To Khwajepur	5.810	441.860	48.050	15.920	981.280
		54	Kateya	Kateya Pakaha MMGSY Path to Chakia	1.970	141.930	24.300	5.400	
		55	Kateya	Kateya Bhore road sohnariya Bajar to izara via Bari Sujawal	3.700	252.060	42.200	9.560	
21	Gopalganj-1	56	Kuchaikote	Kuchaikot Hospital to Karmaini	1.450	114.400	14.190	4.180	1235.780
		57	Kuchaikote	PMGSY Road To Harijan Tola Paharpur Chhangur	1.850	171.620	14.520	6.050	
		58	Kuchaikote	NH 28 Bhatwa Parsuram To Bindwalia	3.730	349.960	37.720	12.600	
		59	Kuchaikote	Dhodhwalia Bahjaria RWD Road to Rampur Babu Road	5.510	443.920	50.550	16.070	
22	Gopalganj-1	60	Panchdeori	Gahni To Khalgaon Ahir Tola Path	3.290	251.050	27.080	9.040	613.570
		61	Thawe	Barhariya More se Chanave Jail Tak	2.100	284.540	31.590	10.270	
23	Gopalganj-2	62	Barauli	L038-RATANSARAI TO MADHOPUR (TRACK4)	7.367	611.830	64.860	21.990	698.680
24	Gopalganj-2	63	Manjha	L055-BHAINSAHI L025 TO NIMUIYAN (VR7)	5.200	617.740	54.550	21.820	694.110
25	Maharajganj	64	Basantpur	L048 - T02 to Basantpur	1.600	116.540	12.060	4.180	1483.029
		65	Daraundha	NH 85 To Kargil Road	0.700	54.372	4.357	1.908	
		66	Daraundha	Maharajganj Daraundha Road To Ramapali	0.820	56.729	5.104	2.009	
		67	Daraundha	Lilsa pokhra se simri part 1	6.500	1116.470	70.720	38.580	
26	Maharajganj	68	Goreyakothi	Sisai Mor to Chhitouli Path ka Marmmati Karya	1.900	276.070	22.810	9.710	812.140
		69	Goreyakothi	Saidpura Chachopali Path To Semara Tola Via Dixit Tola Madhopur State Highway Tak	2.010	154.810	17.690	5.610	
		70	Goreyakothi	T01 To Khagni Tiwari Tola	3.250	283.950	31.250	10.240	



Serial No.	Division	Scheme Serial No.	Block	Road Name	Length in Km	Cost of Upgradation/ Strengthening (in lakh)	Cost of 5-years Maintenance (in lakh)	Administrative fund and Contingency Cost (in lakh)	Total Estimated Cost (In Lakh)
1	2	3	4	5	6	7	8	9	10
27	Maharajganj	71	Lakari Nabiganj	L046-Khusal Dumri ODR To Bhada Khurd via Mushahari (TRACK 10)	5.670	436.530	53.670	15.930	506.130
28	Ara	72	Koilwar	Gidha Mokhalisa To Birampur Khesrahiya Via Baghmajhaua	10.000	659.013	84.314	24.158	767.485
29	Ara	73	Barhara	Repair of Road from Salempur PWD Road Padminiya to Saraiya PWD Road (Gajiyapur Road) Via Jokhari, Sinha	6.500	449.790	67.386	16.808	533.984
30	Barh	74	Pandarak	Construction of Road from Sadh Baba Chowk to Gwashekpura Via Parsama Madatpur	5.950	815.230	51.209	28.158	894.597
31	Barh	75	Mokama	Naya Kasaha Se Purana Kasha, Dumra Janjira	5.230	474.110	47.290	16.940	766.484
		76	Belchhi	NH-30A To Andauli Path Via Sakhoahas Bajar Hote Hue Thana	0.700	43.860	4.346	1.567	
		77	Athmalgola	MDR (NH31) to Athmalgola Railway Station	0.500	42.107	5.285	1.540	
		78	Barh	MDR (NH31) Ibrahimpur To Akbarpur Railway Line Tak	1.350	112.338	13.026	4.075	
32	Jagdishpur	79	Jagdishpur	Repair of Road From NH-30 To Devarar	6.000	516.444	53.707	18.530	842.933
		80	Bihya	NH-84 To Kateya Gunti (Barghiya Tola)	3.100	219.762	26.487	8.003	
33	Muzaffarpur East-1	81	Saraiya	L049-Bakhra Se Ratwara Chawara (VR42)	7.400	595.780	67.890	21.550	685.220
34	Muzaffarpur East-2	82	Aurai	NH-77 Se Gopalpur Sarachiya Bandh Tak	10.000	829.830	92.080	29.960	951.870
35	Nawada	83	Pakribarama	Meghipur To Baliyari	6.678	894.320	75.877	31.531	1001.728
36	Nawada	84	Warsaliganj	PWD Road To Khir Bhojana	5.200	489.745	61.616	17.920	954.827
		85	Warsaliganj	NH-31 America Bigha To Kumbhi	3.600	334.542	38.869	12.135	
37	Ara	86	Ara	Ara Salempur road to Chotki Sandiya	0.400	33.241	2.778	1.170	607.353
		87	Ara	Hasanpura More To Bhusaula Gaon	0.700	55.892	4.660	1.968	
		88	Ara	Pirauta Dalit Basti To Saidpur Purvi Tola	2.100	131.246	15.688	4.775	
		89	Barhara	Ghamar To Dhobha Via Ghoradei	4.850	302.269	42.463	11.203	

Handwritten signatures and initials at the bottom of the page.

Serial No.	Division	Scheme Serial No.	Block	Road Name	Length in Km	Cost of Upgradation/ Strengthening (in lakh)	Cost of 5-years Maintenance (in lakh)	Administrative fund and Contingency Cost (in lakh)	Total Estimated Cost (In Lakh)
1	2	3	4	5	6	7	8	9	10
38	Gaya	90	Wazirganj	L.041-Gaya Nawada Road to Bishunpur (VR41)	6.122	385.881	74.547	14.964	596.804
		91	Wazirganj	L.102-Kadhariya To Sukhabigha (VR102)	1.614	97.430	20.160	3.822	
39	Gaya	92	Wazirganj	L.11-T09 Mangrawa Road To Jhhabalpur	2.093	128.520	25.181	4.995	535.616
		93	Wazirganj	L079-Singathiya To Bhagalpur (VR79)	2.747	176.150	31.910	6.762	
		94	Wazirganj	L091-T03 Gaya Nawada Road to Karja II Tola (VR91)	2.115	130.721	26.275	5.102	
40	Mahua	95	Patepur	Mandaidih Bhawani Dwar To Ramauli Chowk	2.454	388.980	32.510	13.700	763.620
		96	Patepur	Wakad PA Lohanipatti Chowk To Nirpur Bandh Bag	3.990	283.860	34.230	10.340	
41	Muzaffarpur East-1	97	Kudhani	Larigoira Kazi Chowk To NH 28 Aaga Nagar Path	4.650	324.000	37.440	10.530	649.114
		98	Kudhani	MMGSY Chadhua Rampur Se Kishunpur Madhuban Tatma Toli	1.245	110.373	10.751	3.936	
		99	Kudhani	NH-77 Fakuli Se rammath Path	1.300	135.372	11.925	4.787	
42	Muzaffarpur East-1	100	Kudhani	Gandak Nahar Se Jamin Kamtol	2.270	201.482	20.254	7.206	693.162
		101	Kudhani	Dubiyahi To Goraiya Path	4.960	404.220	45.380	14.620	
43	Muzaffarpur East-1	102	Saraiya	Dhanpura PWD Road Se Dhanpura Vill	2.200	174.530	19.060	6.290	529.400
		103	Saraiya	Repair of Road from Chhitri Chowk Se Jatkoli Ghat	3.600	282.680	36.470	10.370	
44	Muzaffarpur West	104	Paru	PWD Road To Fatehpur	2.680	260.500	32.620	9.525	564.065
		105	Paru	Deoria Purvi Manjan Chowk To Munja Mahabir Asthan Chowk	2.650	218.690	34.500	8.230	
45	Araria	106	Palasi	L026-T01 to Kurhaili (VR26) with High Level Bridge	5.35	979.406	211.125	22.075	1212.606
46	Araria	107	Kursakata	T01-L.021 to Bhag Parasai	14.508	1147.3	123.75	40.33	1311.38
47	Forbeshganj	108	Forbeshganj	Kirkichiya Nahar To Adiwasi Tola	2.497	190.953	19.742	6.694	607.839
		109	Forbeshganj	More Chowk to Pipra Ghat	3.5	352.27	26.07	12.11	
48	Forbeshganj	110	Narpatganj	Bela - PWD Road	8.6	1323.01	45.95	44.33	1413.29
49	Forbeshganj	111	Forbeshganj	L058-Matiario to Chauhan tola (VR58)	1.75	168.63	13.26	5.82	884.7
		112	Forbeshganj	Bhakhohaliya to Harijan tola	1.91	167.731	8.461	5.679	
		113	Raniganj	Farkia Chowk to Bausi Hat	4.91	459.459	39.73	15.93	
50	Forbeshganj	114	Raniganj	T012 BHARAILI TO DUMRA VR29	6.12	545.035	53.442	19.038	617.515
51	Forbeshganj	115	Raniganj	Dhobania To Bausi Hat	3.52	582.526	29.639	19.73	631.895
52	Benipur	116	Ghanshyampur	Sisauni to Punhad	3.3	290.493	31.61	10.468	609.115
		117	Ghanshyampur	T04 To Deori Tak	2.733	241.909	25.939	8.696	

Handwritten signatures and initials at the bottom of the page.

Serial No.	Division	Scheme Serial No.	Block	Road Name	Length in Km	Cost of Upgradation/ Strengthening (in lakh)	Cost of 5-years Maintenance (in lakh)	Administrative fund and Contingency Cost (in lakh)	Total Estimated Cost (In Lakh)
1	2	3	4	5	6	7	8	9	10
53	Benipur	118	Ghanshyampur	T01 to Lagna Harijan Tola	2.804	247.343	27.198	8.937	545.395
		119	Alinagar	T05 to Rasidpur tak (VR31)	2.659	228.385	25.287	8.245	
54	Biraul	120	Kusheshwar Asthan	T05-T04 Saharwa to Palkacharai (ODR4)	9.4	835.347	86.085	29.946	951.378
55	Biraul	121	Gauragauram	Mansara to Forsahi	4.05	349.903	39.204	12.646	617.718
		122	Biraul	T02 to harpur Kalan	2.18	187.965	21.202	6.798	
56	Biraul	123	Gauragauram	Ashiya to Palwa	4	382.582	33.825	13.533	702.174
		124	Biraul	L055-T01 to Rupnagar	2.757	238.143	25.522	8.569	
57	Darbhanga-1	125	Hayaghat	Manorthpur Tulsi to Balia Sadhopur	3	215.64	27.67	7.9	637.895
		126	Hanumannagar	Hanumannagr block in Darbhanga District Panchayat Ward 0-1 Rajesh Malik, Dinesh home from home are always happy to check the red eternal home	1.15	85.85	11.61	3.17	
		127	Hanumannagar	Laxmi Sagar Reo Path To Bank Colony	1.2	85.41	6.28	2.98	
		128	Hanumannagar	T01 Kabristan to Chhotki Dilahi	2.31	172.06	13.3	6.025	
58	Darbhanga-1	129	Hanumannagar	Harichanda to Kali Ambedkar Nagar	2.85	236.489	29.562	8.647	521.763
		130	Baheri	Barchiya to Saikhpora	2.57	214.464	24.824	7.777	
59	Darbhanga-1	131	Baheri	Turki to Atahi	1.32	120.306	11.316	4.278	627.575
		132	Hayaghat	PWD Road to Baliya	2.05	138.994	14.701	4.995	
		133	Baheri	PWD Road to Gobrahi	3.55	287.586	34.918	10.481	
60	Darbhanga-1	134	Darbhanga Sadar	Saramohammad Dwar to Gangwara Kranti Chowk Jane wali Path	1.4	104.619	8.307	3.67	683.208
		135	Darbhanga Sadar	kabirchak panchyata ke gram posanpur me mmgsy path se saroj mishra ke ghar hote hue Bank Colony	0.51	77.549	2.936	2.616	
		136	Darbhanga Sadar	SARAMOMAD PANCHAYAT KE TANTRIK BABA CHOWK SE MUSLIM TOLA HOYE HUE CHAITYNYA TOLA	2.3	188.576	13.366	6.563	
		137	Darbhanga Sadar	KANGWA GUMTI NH-57 TO RANIPUR NANDLAL CHAUDHARY TOLA	3.2	242.3	24.05	8.656	
61	Darbhanga-1	138	Hayaghat	Pandasray to Sirniya	5	395.345	44.207	14.286	917.762
		139	Baheri	L036-BAHERI TO BANDUHLI (VR3)	3.635	338.363	33.751	12.094	
		140	Baheri	Darbhanga district Anrtgt Bahedi Bduli path from parish to block road construction Dhagr Bduli SC	1	71.45	5.757	2.509	
62	Darbhanga-2	141	Keoti	L059-Jalwara to Kothiya (VR42)	2.85	256.141	29.237	9.274	622.386
		142	Keoti	L024-T05 to Kamaldah (VR24)	3.25	285.2	32.218	10.316	

SP Jm M [Signature] [Signature] [Signature]

Serial No.	Division	Scheme Serial No.	Block	Road Name	Length in Km	Cost of Upgradation/ Strengthening (in lakh)	Cost of 5-years Maintenance (in lakh)	Administrative fund and Contingency Cost (in lakh)	Total Estimated Cost (in Lakh)
1	2	3	4	5	6	7	8	9	10
63	Darbhanga-2	143	Jale	CONSTRUCTION OF WORK FROM BASANT SUMAN CHWOK TO DOGHRA VIA BAJINATHPUR, LATRAHA ATARCWEI. IN JALE BLOCK.	3.17	272.15	28.189	9.761	580.283
		144	Jale	Rewdha Patel Chowk to Sitamadhi Sima	2.1	245.274	16.404	8.505	
64	Darbhanga-2	145	Jale	Garry PWD Railway Gumati to Modi Pokhar	1.7	143.873	13.84	5.126	513.789
		146	Jale	Sitamadhi Sima to Kheshar Tak	2.245	182.301	21.263	6.616	
		147	Jale	NH-57 To Rampura tak	1.32	128.106	8.233	4.431	
65	Darbhanga-2	148	Singhwara	Madhopur To Banauli Via Fulthua	4.36	332.113	31.221	11.704	530.165
		149	Singhwara	PWD Road To Sirhuli	0.95	66.724	5.458	2.346	
		150	Singhwara	PWD Road To Maheshpati Via Pipra	0.8	73.456	4.606	2.537	
66	Katihar	151	Hasanganj	Hasanganj RCD road Thana chowk se jagannath pur tola tak Length	1.7	183.015	14.194	6.409	720.14
		152	Hasanganj	L022-L035 MAHAMADIA TO DHERUA (TRACK22)	3.94	301.599	39.325	11.08	
		153	Hasanganj	Bharidih To pipra tola	1.995	140.958	18.382	5.178	
67	Katihar	154	Katihar	MMGSY Moharm House To MelBasa tak	1.58	184.035	14.87	6.464	530.319
		155	Katihar	Repair of Road From Chandni chowk Fasiya to Halfaganj Kuraita road via Makdampur	4	280.01	34.71	10.23	
68	Katihar	156	Barari	L119-L072 TO JOTRAM RAI (VR119)	7.137	603.53	70.1	21.89	695.52
69	Katihar	157	Falka	Amoon Chowk To Jhagruchak Gaoun	2.39	190.22	21.55	6.88	554.11
		158	Kursela	L047-S.H. KURSELA TO BAGHMARA VIA PRIMARY SCHOOL GHURNA (VR47)	2.81	298.7	26.2	10.56	
70	Manihari	159	Azamnagar	Khuriya (Panchgachi) Damaipur to Kalmegha Middle School (MMGSY-SC) Road Mangatpur Chowk	3.425	276.566	35.526	10.143	606.19
		160	Azamnagar	L041-Malikpur to Kapranda (Track-6)	2.902	246.365	28.65	8.94	
71	Manihari	161	Azamnagar	T03 to Hhashpura East Tola	3.42	296.43	31.39	10.65	676.41
		162	Azamnagar	Naward Path palsa to neem tola	3.259	295.42	31.88	10.64	
72	Manihari	163	Azamnagar	PWD Path salmari gayghata path mistar chowk to dhoom tola	1.56	161	15.95	5.75	689.674
		164	Azamnagar	PWD Road T02 To Baghaura East Tola	3.31	458.096	32.931	15.947	
73	Benipatti	165	Benipatti	Repair of Road From Benipatti to Devpura Akaura	6.45	609.02	72.05	22.13	703.2

Handwritten signatures and initials at the bottom of the page.

Serial No.	Division	Scheme Serial No.	Block	Road Name	Length in Km	Cost of Upgradation/ Strengthening (in lakh)	Cost of 5-years Maintenance (in lakh)	Administrative fund and Contingency Cost (in lakh)	Total Estimated Cost (In Lakh)
1	2	3	4	5	6	7	8	9	10
74	Benipatti	166	Benipatti	Repair of Road From Nagdad to Kapasiya	1.85	299.8	23.78	10.52	560.384
		167	Benipatti	L053-T03 TO NAVKARHI (TRACK53)	2.15	194.208	24.953	7.123	
75	Benipatti	168	Benipatti	L042-T05 TO CHANDPURA (VR42)	2.05	226.759	21.926	8.082	570.583
		169	Benipatti	Baliya to khasiya Ghat	2.4	275.621	28.317	9.878	
76	Benipatti	170	Bisfi	Simri to Muriya Chowk	5.89	476.68	70.14	17.77	564.59
77	Benipatti	171	Bisfi	PAROHI TO KHANGAIRATHA VIA PATUNA	4.45	378.621	50.025	13.931	850.609
		172	Bisfi	Chahuta Gumti To Chahuta Post office	0.55	40.401	3.782	1.436	
		173	Bisfi	Kakoraws Sukan Chowk to Khangairatha	2.53	203.59	29.78	7.58	
		174	Bisfi	SH 75 To Pokhrai rani hat	1	110.766	6.874	3.823	
78	Benipatti	175	Madhwapur	BAINGRA - POKHROUNI	1.25	90.78	9.95	3.28	544.12
		176	Madhwapur	L027-T01 TO PAHIPURA (VR27)	4.15	382.228	44.028	13.854	
79	Benipatti	177	Madhwapur	T01 - SABROULI	1.72	200.98	17.75	7.11	522.091
		178	Harlakhi	kaurna - kamalawarpatti	3.23	254.601	32.325	9.325	
80	Jaynagar	179	Ladania	Ladania to Laxmanina	4.25	343.267	49.967	12.78	793.598
		180	Ladania	Jankinagar to Danwari	4.07	329.917	45.467	12.2	
81	Jaynagar	181	Jaynagar	L032-T03 to Gabrahi (VR032)	5.65	390.515	67.88	14.898	713.575
		182	Jaynagar	NH-105 Dulli Road to Kuber Tol	2.43	199.356	33.363	7.563	
82	Jaynagar	183	Babubarhi	L057-L021 to Chhaurahi (VR57)	6.15	476.554	76.371	17.97	570.895
83	Jhanjharpur	184	Andhratharhi	L022-T03 to Ghoghraria (VR22)	2.78	239.04	35.528	8.924	608.325
		185	Andhratharhi	L029-T01 to Rakhwari (VR029)	3.75	265.96	48.648	10.225	
84	Jhanjharpur	186	Lakhnaur	Lauffa to Belaucha	2.75	209.494	30.434	7.797	678.641
		187	Lakhnaur	Belaucha Lofa Rd to West Mahato Tol	0.93	67.24	6.393	2.393	
		188	Lakhnaur	kathniya middle schools se harijan tola to Deep via suriyahi	4	310.81	32.91	11.17	
85	Jhanjharpur	189	Lakhnaur	Repair of road from Tamuriya Kachchhawi Chanauraganj	8.3	1201.43	107.33	42.54	1351.3
86	Jhanjharpur	190	Jhanjharpur	Bindeshwar Asthan PWD Sadak se NH-27 Hethiwali Bhairo Asthan, Pattitol, Kothiya hote hue NH 527A	7.45	1134.988	80.374	39.5	1254.862
87	Madhubani	191	Rajnagar	T04-T03 to Chaudhurana (VR4)	9.65	711.047	110.249	26.692	927.273
		192	Rajnagar	L025-T02 to Ekama (VR25)	0.75	65.867	10.922	2.496	

st du m [Signature]



Serial No.	Division	Scheme Serial No.	Block	Road Name	Length In Km	Cost of Upgradation/ Strengthening (In Lakh)	Cost of 5-years Maintenance (In Lakh)	Administrative fund and Contingency Cost (In Lakh)	Total Estimated Cost (In Lakh)
1	2	3	4	5	6	7	8	9	10
88	Phulparas	193	Ghoghardiha	Repair of PMGSY Tardiha To Chikna	4.35	439.42	35.486	15.434	1039.632
		194	Ghoghardiha	Missing Link of Ghoghardiha RCD Road to FCI Godown Road	0.27	126.129	5.597	4.281	
		195	Phulparas	Brahampur to Suggapatti Bharti Chowk	4.3	366.864	33.412	13.009	
89	Phulparas	196	Ghoghardiha	Repair of Road from Khopa to Biraul	10.8	1022.495	93.106	36.257	1151.858
90	Dhamdaha	197	Bhawanipur	Baliya Main Road to Kadwasa Moti kamaiti	3.09	208.76	23.86	7.56	582.79
		198	Bhawanipur	L052-SH Chappan Tola to Mandal Tola Jabe (TRACK31)	3.84	296.21	35.62	10.78	
91	Dhamdaha	199	Dhamdaha	Chandwa Petrol Pump to Sawaiya	5.78	823.24	57.72	28.63	909.59
92	Purnea	200	Banmankhi	Sarsi Raniganj SH to Bahora Ghat	5.17	512.9	50.59	18.31	581.8
93	Purnea	201	Banmankhi	NH-107 to Banmankhi Barhara RCD Road via Radhanagar	5.47	466.81	44.27	16.61	527.69
94	Purnea	202	Banmankhi	NH-107 Nagrahi to Banmankhi Dhamdaha RCD Road via Dhokhardhara, Biranchi Tola	4.07	598.91	42.47	20.84	662.22
95	Purnea	203	Banmankhi	NH-107 Banmankhi Bus Stand to Harimurhi	5.7	819.44	58.04	28.52	906
96	Purnea	204	Purnea East	Kali Asthan to Musalmaan Tola	3.46	257.13	29.52	9.31	545.13
		205	Purnea East	Jiyagachi to Uttar Parmanandpur	2.61	214.4	26.93	7.84	
97	Purnea	206	Purnea East	Mehta Chowk to Bhakti Dham	2.285	160.07	19.49	5.83	535.15
		207	Purnea East	L055 Uachhit pur Nahar chok To Biyarpur sima Moulbi Tola (VR55)	1.328	101.47	11.81	3.68	
		208	Purnea East	NH-31 Bypass to Chandan Nagar	0.691	104.04	7.06	3.61	
		209	Purnea East	L052 Thana Chouk To Paima tola	1.36	102.13	12.24	3.72	
98	Triveniganj	210	Triveniganj	Latauna Mission to kasaha Residence of Yogendra Yadav	5.500	768.670	69.790	27.240	1229.480
99		211	Triveniganj	PWD Parsahi Sadak Balram Yadav ke Ghar to Mahadalit Tola Orlaha Tak	4.000	314.020	38.310	11.450	
100	Virpur	212	Basantpur	SH 91 to Parsa Araria Sima	5.300	460.057	44.733	16.406	521.196
101	Udakishanganj	213	Chausa	PWD Road Udakishanganj Chausa to Baba Bisurawat Asthan Via- Laualagaan	4.390	438.620	43.450	15.670	1062.640
		214	Biharipur	T031 Laxmipur to Bajjnathpur	4.090	316.970	39.300	11.580	
		215	Gawalpada	L051 Khokhasi Chowk Majoura Majua to Pirnagar Meharshi main gate tak	2.520	170.260	20.590	6.200	
102	Udakishanganj	216	Udakishanganj	Khara High School to Sinduari Via Dhanuk Tola, Dhobi, Tola Fulwariya Beldaur tak	2.830	357.370	30.160	12.600	620.980
		217	Udakishanganj	Nemua PMGSY Road to Nemua Lal Tala Via House's of Parmod Mehto	2.640	192.110	21.790	6.950	

Handwritten signatures and initials at the bottom of the page.

Serial No.	Division	Scheme Serial No.	Block	Road Name	Length In Km	Cost of Upgradation/ Strengthening (In lakh)	Cost of 5-years Maintenance (in lakh)	Administrative fund and Contingency Cost (in lakh)	Total Estimated Cost (In Lakh)
1	2	3	4	5	6	7	8	9	10
103	Gogri	218	Beldaur	Beldaur Sukrohar REO Path se Dharakka Singh Basa Murni Singh ke ghar Pachot Sima tak	1.700	146.490	13.070	5.190	622.930
		219	Chautam	L051 Kalyanpur to Navtoliya tak path	1.200	93.510	9.620	3.350	
		220	Chautam	Rohiyar Dakshin se Dakshin Bangliya Tak	0.705	43.206	3.089	1.505	
		221	Chautam	L.047 Rohiyar se Sonbarsa tak Path	3.170	267.870	26.470	9.560	
104	Gogri	222	Parbatta	Udaypur Dhala Navtoliya to Halkhori yadav ghar hote hue mahiyalet mode tak	2.520	254.140	23.350	9.010	594.500
		223	gogri	Gul Mosh tola west to Brahman Tola hote hue Goreiya Asthan	1.900	151.290	14.180	5.370	
		224	gogri	PWD Road Sher- Dina Chakla Road	1.650	119.500	13.340	4.320	
105	Navgachia	225	Narayanpur	L031- Raipur to Bhoju tola	2.645	180.797	24.452	6.670	876.487
		226	Narayanpur	REO Raod Narayanpur to Sinhpur	2.700	173.822	19.662	6.288	
		227	Narayanpur	MMGSY Road to Teldiha To Karpuri Bandh	0.950	80.121	7.760	2.856	
		228	Narayanpur	L036 Amri to Bishanpur	1.000	68.602	8.251	2.498	
		229	Narayanpur	L041 Chhoti Bishanpur to Yusufpur Chhoti fulwariya	1.400	97.952	13.187	3.612	
		230	Narayanpur	PMGSY Road Amni Bishanpur to Bajrangbali Asthan Nuruddimpur	1.400	78.596	9.667	7.860	
106	Navgachia	231	Narayanpur	MR Road Nagarpara to Kusheshwar Das Ghar Tak	1.100	73.133	8.062	2.639	668.972
		232	Kharik	MD Mustakim Saah ke Ghar to Murlidhar thakur ke ghar tak via Mahadalit Tola	1.750	106.600	12.223	3.861	
		233	Kharik	Ishapur Chorhar to Kaluchak	1.300	87.944	7.669	3.107	
		234	Bihpur	Road N0-14 Gauripur to Harijan Tola via S.D. Collage and Baandh	1.050	73.469	9.884	2.709	
		235	Navgachia	RCD Road to Jepteli	2.000	306.359	43.768	11.379	
107	Navgachia	236	Ismailpur	L022 Ismilepur Block L025 to Narayanpur	4.700	491.870	45.009	17.449	554.328
108	Navgachia	237	Navgachia	L036- Khairpur Bazar to Loori Das Tola	9.450	752.968	85.813	27.261	866.042
109	Kahalgaon	238	Kahalgaon	Nandlalpur to Harchandpur	5.800	339.117	57.621	12.894	680.564
		239	Kahalgaon	L048 -L034 A to Mahgama	2.414	142.336	21.190	5.314	
		240	Kahalgaon	NH-80 to Murkatiya Chowk Se Kahalgaon	1.400	85.028	13.851	3.213	
110	Kahalgaon	241	Sanhauila	RCD Road Vindh Tola Se Mahesh Tola- Kesheopur	6.05	383.203	56.606	14.261	575.596
		242	Pirpainti	Sarkand Se Sawaiya Via Manikpur Trimuhari	1.850	104.701	13.000	3.825	
111	Bhagalpur	243	Goradih	Road No-12 Se Tarcha	3.140	258.341	33.845	9.496	775.208
		244	Goradih	BARHERI MORE Se BADLUCHAK	5.889	397.267	61.354	14.905	
112	Banka-I	245	Phullidumer	Motiya to Dhusari via Kanaudi	4.900	479.433	64.538	17.679	1003.333
		246	Amarpur	Amarpur Shahkund path to Sultanpur (Amarpur to Bhagalpur Raod)	4.200	279.405	40.821	10.407	
		247	shanbhuganj	Pakri Nahar Road to Bagha	1.200	96.682	10.873	3.495	

Handwritten signatures and initials at the bottom of the page.

Serial No.	Division	Scheme Serial No.	Block	Road Name	Length in Km	Cost of Upgradation/ Strengthening (in lakh)	Cost of 5-years Maintenance (in lakh)	Administrative fund and Contingency Cost (in lakh)	Total Estimated Cost (In Lakh)
1	2	3	4	5	6	7	8	9	10
113	Kharagpur-Tarapur	248	Tarapur	REO Raod Khagraon - Tilkari	4.600	311.150	39.655	11.401	994.416
		249	Tarapur	Kamargama REO Road to Rampur Bangama	2.850	172.190	23.960	6.370	
		250	Tarapur	Rangaon to Bhagalpur	6.200	367.500	48.670	13.520	
114	Kharagpur-Tarapur	251	Asarganj	Adras Chorgaon Mukya Path to Lagma Tak	0.615	53.322	6.725	1.951	582.560
		252	Asarganj	Sultanganj Tarapur Dewghar Path Ladaua Mod (Bikrampur) Se Amiya Path	3.000	244.460	20.850	8.610	
		253	Sangrampur	Rampur Nahar Road (Mania more) Mania Thewai	1.755	117.763	17.090	4.383	
		254	Sangrampur	Sultanganj Deoghar P/wd Road To Garbhu Asthan	0.900	80.111	9.388	17.907	
115	Kharagpur-Tarapur	255	Haveli Kharagpur	Kharagpur- Tarapur Mukh Path to Muluktand hote huey Khaira Tak	3.700	260.300	31.997	9.500	728.724
		256	Haveli Kharagpur	PWD Path se Badki Hathiya hote huye Murade tak Path	5.560	359.262	54.227	13.438	
116	Lakhisarai	257	Suryagadha	NH-80 Sahid gate Rampur to Lakhochak Via Sita Rampur Itahari	6.420	687.192	63.635	24.401	914.632
		258	Pipariya	L027-T01 Murwariya To Hasanpur (Track27)	1.410	120.702	14.314	4.388	
117	Lakhisarai	259	Halsi	T01 to Nandpur Tola (Rescind Work)	3.114	218.885	35.516	8.268	537.191
		260	Halsi	Pakahi Mushari- Saithua more	3.050	228.105	37.776	8.641	
118	Lakhisarai	261	Halsi	L023-Baghour	2.610	166.033	27.829	6.301	670.881
		262	Lakhisarai	T010 To Pathla	2.252	144.689	25.793	5.540	
		263	Lakhisarai	Pathla-Charokhra	1.950	149.726	18.686	5.473	
		264	Ramgarh Chowk	L056 To Bhamariya Manjhi tola	1.600	100.788	16.220	3.803	
119	Jamui	265	Barhat	Pando se Bhadra aur Ratanpur RCD Path se Bhadra Path	7.15	577.579	85.103	21.537	684.219
120	Jhajha	266	Jhajha	Telwa Bazar to Birajpur	4.860	397.111	57.395	14.771	937.073
		267	Sono	Charkapathar to Baradpichra	5.500	391.710	61.362	14.724	
121	Samastipur	268	Khanpur	R.E.O Road Khatuaha Chowk To Muzari Chakmahi Road	9.000	1180.27	131.16	42.62	1354.05
122	Samastipur	269	Samastipur	Laguniya Raghu Kantha To Keshopatti	5.940	884.23	90.26	31.67	1256.288
		270	Warisnagar	L031-T03 Se Lakhnpati (VR31)	3.73	220.091	22.163	7.874	

Handwritten signatures and initials in blue ink at the bottom of the page.

Serial No.	Division	Scheme Serial No.	Block	Road Name	Length in Km	Cost of Upgradation/ Strengthening (in lakh)	Cost of 5-years Maintenance (in lakh)	Administrative fund and Contingency Cost (in lakh)	Total Estimated Cost (In Lakh)
1	2	3	4	5	6	7	8	9	10
123	Samastipur	271	Samastipur	Sindhia Khurd-Tajpur Ratanpur Punas	8.365	1033.32	92.00	36.56	1161.88
124	Dalsinghsarai	272	Ujjiyarpur	Mordiya Hospital Chowk To Desua Goriya Rach Point	0.89	242.578	15.201	8.378	539.347
		273	Ujjiyarpur	Lakhi Chowk To Desua Goryiya Rach Point	0.84	253.791	10.8	8.599	
125	Dalsinghsarai	274	Sarairanjan	Jamuari River in Srairanjan Block on Se Dharampur Chakwa Path	1	78.664	10.61	2.902	618.551
		275	Sarairanjan	Noon River Se Gangmohan Ghat Path	0.9	71.87	9.375	2.64	
		276	Sarairanjan	T02 Se Shitalpurpatti Tola	1.14	103.925	10.874	3.731	
		277	Sarairanjan	Barbatta Ward No-4 Se Barbatta Mathi Tola	1.7	119.578	10.519	4.228	
		278	Sarairanjan	Bakhari Udadatti Se Gas Godam Hote Hue Sairaya Tak Path Nirman	2.55	168.02	15.936	5.979	
126	Patori	279	Vidyapati Nagar	Bahadurpur Se Maniyarpur Jane Wali Sadak To Kancha Madarsa Main Road	0.930	59.833	5.395	2.12	545.528
		280	Vidyapati Nagar	Main Sadak Se Mahadalit Tola	0.790	51.653	4.695	1.831	
		281	Mohiuddin Nagar	L038-Approach Road Se Dharampur	2.783	209.467	23.984	7.587	
		282	Mohanpur	Dumari Se Rasalpur	1.44	158.815	14.515	5.633	
127	Rosera	283	Shivaji Nagar	T01 Se Shankarpur	6.37	481.42	55.574	17.452	889.867
		284	Rosera	L031-T04 Mabbhi Se Udaipur (VR15)	3.943	289.689	35.174	10.558	
128	Teghra	285	Bhagwanpur	Ishapur To Samastipur	10.97	802.912	94.608	29.169	1397.038
		286	Mansurchak	Alamchak Road to Rajapur Ragho	5.89	412.914	42.63	14.805	
129	Begusarai	287	Begusarai	NH31 Lakho To Gupta Lakhaminia Bandh	5.25	404.866	53.999	14.921	588.186
		288	Matihani	Lucho Chowk To Purana Tola Rachiyahi Bind Toli	1.6	100.56	10.24	3.6	
130	Begusarai	289	Begusarai	Repair of PMGSY Road To Panhas Bharra	1.2	88.92	9.2	3.19	694.26
		290	Barauni	L024 Gandak Bandh Road Se Bandwar Mushari	1.11	80.78	7.07	2.86	
		291	Begusarai	T02-Jagdishpur	1.722	118.92	14.74	3.87	
		292	Begusarai	L034-L028 Ayodhyabari To Chakki Lakho Uttar Tola	2.87	184.6	21.22	6.69	
		293	Begusarai	L030-L027 To Sankh Bitch Tola	2.252	134.9	12.51	4.79	
131	Dalsinghsarai	294	Bibhutipur	Samartha Chand Surari Se Suroli	10	762.64	86.33	27.59	876.56
132	Aurangabad	295	Barun	G.T Road Jogiya To Jamhor (Anugrah Narayan Railway Station tak)	10.050	1264.347	116.584	44.880	1425.811

Handwritten signatures and initials at the bottom of the page.


Serial No.	Division	Scheme Serial No.	Block	Road Name	Length in Km	Cost of Upgradation/ Strengthening (In Lakh)	Cost of 5-years Maintenance (In Lakh)	Administrative fund and Contingency Cost (In Lakh)	Total Estimated Cost (In Lakh)
1	2	3	4	5	6	7	8	9	10
133	Hilsa	296	Hilsa	Construction of Rescind Road From Hilsa- Retibansbigha Rd to Kawa	1.190	62.607	12.684	2.417	686.536
		297	Hilsa	Baligauraiya to Noniya Bigha- Near Krishna Bigha	1.000	51.448	10.151	2.062	
		298	Hilsa	Hilsa Fatuha Junior Road To Chaklehra Khurd Via Chaklehra Kala	1.200	61.354	10.538	2.337	
		299	Parbalpur	Parwalpur NH-110 Uttar Chatapur Mushari to Shankardih Mahadalit Tola via PMMGSY Path	3.270	199.237	30.306	7.460	
		300	Parbalpur	L145-L029 Pilich to Bhasimpur (TRACK44)	2.415	131.456	23.696	5.043	
		301	Karaiarparsurai	Diyawan Berthu Road to Bahodi Bigha via Samudayik Bhawan	0.795	64.412	7.036	2.322	
134	Maraura	302	Panapur	Sajjora Bazar To Prithivipur Mandir Tak	2.100	187.827	20.307	6.764	975.940
		303	Taraiya	PACHOUR - BHATGAI	4.100	340.059	34.946	12.188	
		304	Panapur	PMGSY Dhanauti to Dhanauti Charmuhani hote hue Rasauli bin Tola Awam Brahm Toli tak and Middle School Dhanauti tak Path	1.250	178.494	9.820	6.120	
		305	Panapur	Panapur Pokhrera-Bakwa Dhanuti Mashrakh (Remg Part)	1.800	156.461	17.306	5.648	
135	Maraura	306	Panapur	Dhanauti Rasauli Panapur road	3.400	571.100	45.469	20.039	636.608
136	Maraura	307	Taraiya	Ramkola To Dumri	6.700	507.173	56.208	18.310	581.691
137	Rajgir	308	Katrisarai	Construction of road From Katrisarai road To Panchi Barith Road	1.500	106.411	13.995	3.913	640.315
		309	Giriyak	NH-31 to Ghora Katora	0.970	66.487	9.678	2.474	
		310	Ben	Ben prakhand ke mari gaon me paschim PMGSY path se dakshin tak sadak ninnan	1.000	73.278	9.605	2.694	
		311	Rajgir	Viraytan more to CRPF Camp Road to Fatehpur Road in Rajgir Block	1.850	118.859	17.431	4.429	
		312	Ben	Dharahara to inayatpur vijaynagar	2.600	179.588	24.830	6.643	
138	Tikari	313	Tikari	Tikari Kurtha Road To Jhilmil	3.480	226.747	41.354	8.713	1424.234
		314	Konch	L072-Simara T02 To Kamal Bigha (VR72)	3.743	242.984	45.125	9.363	
		315	Konch	L073-Konch To Goaraha (VR73)	3.020	209.750	35.162	7.960	
		316	Konch	Mok Bridge To Dhanchuaa	1.950	153.868	23.776	5.773	
		317	Tikari	L075- Chaitakhar L084 To Makhdumpur (VR75)	1.841	Part A Road- 124.243 Part B Bridge- 254.61	Part A Road- 20.492 Part B- Bridge- 1.31	Part A road- 4.704 Part B Bridge- 8.3	
						Total- 378.853	Total- 21.802	Total- 13.004	

Handwritten signatures and initials at the bottom of the page.

Serial No.	Division	Scheme Serial No.	Block	Road Name	Length In Km	Cost of Upgradation/ Strengthening (In lakh)	Cost of 5-years Maintenance (In lakh)	Administrative fund and Contingency Cost (In lakh)	Total Estimated Cost (In Lakh)	Upgradation/ Strengthening Cost Per Km (in lakh)
1	2	3	4	5	6	7	8	9	10	11
139	Virpur	318	Basantpur	Const. of Road and H.I. Bridge From Samda Bhawanipur Road	7.330	Part A (Road) - 625.287 Part B (Bridge) - 587.098	Part A (Road) - 96.757 Part B (Bridge) - 2.318	Part A (Road) + 23.466 Part B (Bridge) -	1334.926	182.12
						Total =1212.385	Total =99.075	Total =23.466		
140	Udakishanganj	319	Gawalpada	Balua Vasa REO road to Amauja Tak	2.210	Part A (Road) - 161.58 Part B (Bridge) - 615.25	Part A (Road) + 15.75 Part B (Bridge) -	Part A (Road) + 25.13 Part B (Bridge) -	817.710	370.00
						Total =776.83	Total =15.75	Total =25.13		
141	Saharsa	320	Saurbazar	Nh-107 Tiri Bhagwati Athan to Chakla	4.550	Part A (Road) - 387.79 Part B (Bridge) - 301.82	Part A (Road) + 43.42 Part B (Bridge) -	Part A (Road) + 23.823 Part B (Bridge) -	1160.900	134.48
						Total =689.61	Total =43.42	Total =23.82		
		321	Satar Kataiya	Nandlali Canal Bridge to Gowargadha	3.100	230.630	32.730	8.560		88.087
322	Kahra	Kahara Kuti NH-107 to MMSY Main Road Amha Road	1.500	118.340	9.630	4.160				
142	Saharsa	323	Mahishi	Supouli Kosi Bandh Pool to Balan Bandh	3.810	Part A (Road) - 477.51 Part B (Bridge) -	Part A (Road) - 38.67 Part B (Bridge) - 2.421	Part A (Road) + 34.28 Part B (Bridge) -	1299.220	209.55
						Total =1013.60	Total =41.09	Total =34.28		
		324	Saurbazar	L049- L077 to Sahuria	2.390	183.950	19.680	6.620		
143	Banka-1	325	Banka	Kateli More Dauna PMGSY Road To Rampur Tak	2.210	Part A (Road) - 150.784 Part B (Bridge) - 366.370	Part A (Road) - 17.312 Part B (Bridge) - 1.609	Part A (Road) + 17.423 Part B (Bridge) -	553.498	250.45
						Total =517.154	Total =18.921	Total =17.423		
144	Samastipur	326	Pusa	T01-SH Via Chandauli Chowk To Kajjia Bishanpur	4.85	Part -A road 336.1 Part-B bridge 512.38	Part -A road 48.33 Part-B bridge 11.97	29.52	938.30	174.94
						848.48	60.30			
145	Patori	327	Mohanpur	Sarari Madhopur To Imali Chowk with Bridge	1.450	Part -A road 95.00 Part-B bridge 418.77	Part -A road 9.22 Part-B bridge 10.05	17.31	550.35	354.32
						513.77	19.27			
146	Banka-2	328	Katoriya	Katoriya - Belhar Road Tughra	21.430	1263.228	153.155	46.033	1462.416	58.947
147	Virpur	329	Raghopur	Simrahi Chowk to Vishwa Bank Pakki Sadak Tak Via Piprahi Mushari Toal	3.700	374.264	26.696	13.021	845.089	101.152
		330	Saraigarh Bhaptiyahi	L029 - Murli Millik	4.200	363.327	54.212	13.569		86.506
Total					1138.873	106261.254	11040.482	3791.232	121092.968	


Handwritten signatures and initials at the bottom of the page.

2. मांग संख्या-37 अन्तर्गत मुख्य शीर्ष 4515-अन्य ग्राम विकास कार्यक्रमों पर पूंजीगत परिव्यय उपशीर्ष 00 103- ग्राम विकास -0121-मुख्यमंत्री ग्रामीण सड़क उन्नयन योजना के अनुसूचित जाति के घटक के अधीन मुख्य योजना शीर्ष 4515 अन्तर्गत वित्तीय वर्ष 2023-24 में 500 करोड़ रु0 का बजट उपबंध प्राप्त है। विहार सरकार, वित्त विभाग के पत्रांक- 3758 दिनांक 31.05.2017 की कंडिका 11 के अनुसार प्राप्त बजट के तीन गुणा राशि में से पूर्व के दायित्व के राशि को घटाते हुये नई योजना की स्वीकृति हेतु लोक वित्त समिति द्वारा दिनांक 22.01.2024 को BOS में 1500 करोड़ की अतिरिक्त छूट दी गयी है जिसकी प्रति पत्राचार खण्ड पर रक्षित है, जिसके आलोक में कुल 3000 करोड़ तक की योजना की स्वीकृति दी जा सकती है।
3. मांग संख्या-37 बजट शीर्ष 3054-सड़क तथा सेतु, उपमुख्य शीर्ष- 04-जिला तथा अन्य सड़कें, लघु शीर्ष -105 रख-रखाव तथा मरम्मत, उपशीर्ष-0001 ग्राम सड़क- अन्य रख-रखाव व्यय, विषय शीर्ष -2702 अनुरक्षण एवं मरम्मत, विपत्र कोड-37-3054041050001 से प्राप्त होने वाली राशि से भारित किया जायेगा जिसके लिये वित्तीय वर्ष 2023-24 में 4000 करोड़ रु0 का बजट उपबंध प्राप्त है। वित्त विभाग के निर्गत संकल्प संख्या-3758 दिनांक 31.05.2017 की कंडिका-11 के अनुसार पंचवर्षीय अनुरक्षण हेतु उपलब्ध Bank of Sanction की राशि के अन्तर्गत है।
4. कार्यपालक अभियंता, कार्य प्रमण्डल योजना के कार्य सम्पादन हेतु निकासी एवं व्ययन पदाधिकारी होंगे। नियंत्री एवं व्ययन पदाधिकारी का उत्तरदायित्व होगा कि कार्यो का विशिष्टताओं/विशिष्टि के अनुरूप कार्यान्वित करारकर एकरारनामा एवं सुसंगत वित्तीय प्रावधानों के पालन उपरान्त पूर्णतः संतुष्ट होकर ही राशि की निकासी एवं व्ययन करेगें। किसी प्रकार की अनियमितता के लिए निकासी एवं व्ययन पदाधिकरी (कार्यपालक अभियंता) पूर्णतः जिम्मेवार होंगें।
5. मुख्यमंत्री ग्रामीण सड़क उन्नयन योजना के तहत MBD आधारित ई-निविदा से आमंत्रित कार्य की निविदा के निष्पादनोपरान्त कार्य का क्रियान्वयन संबंधित कार्यपालक अभियंता द्वारा कराया जायेगा।
6. इन योजनाओं के चयन के प्रस्ताव पर माननीय विभागीय मंत्री महोदय का अनुमोदन संचिका संख्या- मु0अ0-4 (मु0)-उ0यो0-20-25/2024 में दिनांक 26.02.2024 को प्राप्त है।
7. सारणी में अंकित उक्त योजनाओं का पैकेजवार (कुल 330 योजनाओं) प्रशासनिक अनुमोदन के प्रस्ताव पर सक्षम प्राधिकार माननीय विभागीय मंत्री महोदय, ग्रामीण कार्य विभाग, बिहार, पटना द्वारा दिनांक-01.03.2024 को संचिका संख्या-मु0अ0-4 (मु0)-उ0यो0-20-17/2024 में अनुमोदन प्राप्त है।
8. योजनाओं के कार्यान्वयन के पूर्व डी0पी0आर0 पर कार्यपालक अभियंता द्वारा सक्षम प्राधिकार से प्रावैधिक स्वीकृति प्राप्त की जायेगी।
9. योजनाओं की तकनीकी स्वीकृति प्रदान किये जाने के क्रम में प्रावधानित प्रत्येक मद, दर एवं मात्रा की संभाव्यता की जाँच सक्षम प्राधिकार द्वारा सुनिश्चित किया जायेगा।
10. एकरारनामा के पूर्व कार्यपालक अभियंता यह सुनिश्चित कर लेंगे की सूची में वर्णित कोई भी योजना किसी अन्य कार्यक्रम / शीर्ष से अच्छादित नहीं हो।





11. संबंधित योजना U/SRI कैटेगरी के अन्तर्गत चिन्हित नहीं हो। यदि चिन्हित हो तो निर्धारित प्रक्रियानुसार सभी आवश्यक कार्रवाई सुनिश्चित करने के उपरान्त ही योजना कार्यान्वित की जाय।
12. बिहार कोषागार संहिता निहित प्रावधानों के आलोक में बजट प्रावधान के अन्तर्गत निधि की उपलब्धता के आधार पर निर्धारित प्रावधान/प्रक्रिया के आलोक में राशि की निकासी की जायेगी।
13. वित्त विभाग के संकल्प सं०-3758 दिनांक 31.05.2017 में निहित निदेशों एवं समय-समय पर निर्गत निदेशों का अक्षरशः पालन किया जायेगा तथा बिहार वित्त नियमावली के सुसंगत प्रावधानों के आलोक में योजना में उपबंधित राशि की उपलब्धता के आधार पर व्यय की जायेगी।
14. यह राशि उसी मद में खर्च की जायेगी, जिसके लिए पुर्नविनियोजित की गयी है, अन्य मद में नहीं।
15. प्राक्कलन की विशिष्टताओं के अनुसार निर्धारित समयावधि के अन्दर कार्य पूर्ण कराना सुनिश्चित किया जायेगा।
16. संबंधित कार्यपालक अभियंता द्वारा योजना के वित्तीय एवं भौतिक प्रतिवेदन प्रत्येक माह की 5 तारीख तक ऑन लाइन प्रविष्टि कराते हुए अधीक्षण अभियंता एवं मुख्य अभियंता के माध्यम से विभाग को निश्चित रूप से उपलब्ध कराएंगे।
17. योजनाओं के कार्यान्वयन के क्रम में इनका निर्धारित निरीक्षण, सरकार से निर्गत आदेशों में प्रावधानित सक्षम नियंत्री पदाधिकारियों द्वारा नियमित अन्तराल पर अनिवार्य रूप से किया जायेगा एवं कार्यों को स-समय तथा गुणवत्ता पूर्वक सम्पन्न कराना सुनिश्चित कराया जायेगा। योजना के कार्यान्वयन में अनियमितता की स्थिति में दोषी पदाधिकारी उत्तरदायी माने जाएंगे।
18. स्वीकृत्यादेश प्रारूप आंतरिक वित्तीय सलाहकार की सहमति से निर्गत किया जा रहा है। आंतरिक वित्तीय सलाहकार की सहमति संचिका संख्या- मु०अ०-4 (मु०)-उ०यो०-20-17/2024 के पृ०-51/प० पर दिनांक- 29.02.2024 को प्राप्त है।

विश्वासभाजन


(उज्ज्वल कुमार सिंह)
विशेष सचिव

ज्ञापांक- मु०अ०-4 (मु०)- उ०यो०-20-17/2024-1090 /पटना, दिनांक- 01/03/2024
प्रतिलिपि-संबंधित कोषागार पदाधिकारी, को सूचनार्थ एवं आवश्यक कार्रवाई हेतु प्रेषित।




विशेष सचिव 12/23

ज्ञापांक- मु0अ0-4 (मु0)- उ0यो0-20-17/2024 - 1090 /पटना, दिनांक-01/03/2024
प्रतिलिपि- माननीय मंत्री, ग्रामीण कार्य विभाग के आप्त सचिव, अपर मुख्य सचिव/प्रधान
सचिव/सचिव, योजना एवं विकास विभाग/वित्त विभाग (आय-व्यय शाखा)/आंतरिक वित्तीय
सलाहकार, ग्रामीण कार्य विभाग/संबंधित प्रमंडलीय आयुक्त/संबंधित जिला
पदाधिकारी/संबंधित उप विकास आयुक्त, /अभियंता प्रमुख, ग्रामीण कार्य विभाग, विहार,
पटना/अवर सचिव बजट शाखा, ग्रामीण कार्य विभाग/मुख्य अभियंता- 1, 2, 3, 4, 5 एवं 6
पटना ग्रामीण कार्य विभाग/संबंधित अधीक्षण अभियंता, ग्रामीण कार्य अंचल/संबंधित कार्यपालक
अभियंता, ग्रामीण कार्य प्रमंडल को सूचनार्थ एवं आवश्यक कार्रवाई हेतु प्रेषित एवं आई0टी0
नोडल पदाधिकारी को MIS में अपलोड करने हेतु एवं आई0टी0 मैनेजर को विभागीय वेबसाइट
पर अपलोड करने हेतु प्रेषित।

अ अ अ अ अ अ

विशेष सचिव