

कार्यपालक अभियंता का कार्यालय
ग्रामीण कार्य विभाग, कार्य प्रमण्डल, दानापुर

पत्रांक :- 2040 (31250)

दानापुर/ दिनांक :- 19.11.24

प्रेषक : ई० चन्दन कुमार

कार्यपालक अभियंता,
ग्रामीण कार्य विभाग,
कार्य प्रमण्डल, दानापुर ।

सेवा में,

विशेष सचिव ,
ग्रामीण कार्य विभाग ,
बिहार, पटना ।

विषय:- शीर्ष-MR (3054) Under Bihar Rural Road Maintenance Policy-2018
योजना अंतर्गत आवंटन के अधियाचना के सम्बन्ध में ।


महाशय ,

उपर्युक्त विषय के सम्बन्ध में कहना है कि शीर्ष- MR(3054) Under Bihar Rural Road Maintenance Policy-2018 योजना अंतर्गत पथों के आवंटन की अधियाचना विहित प्रपत्र में तैयार कर Signed Hard Copy of Recorded IRI के साथ भेजी जा रही है।

अतः आपसे अनुरोध है कि उक्त योजना का आवंटन उपलब्ध करने की कृपा की जाये ताकि संवेदक का भुगतान किया जा सके।

अनु :-- यथोक्त।

विश्वासभाजन


19.11.24

ई० चन्दन कुमार

कार्यपालक अभियंता
ग्रामीण कार्य विभाग
कार्य प्रमण्डल, दानापुर ।


19.11.24

Requisition Format for Scheme Head - MR (30/54) under Bihar Rural Road Maintenance Policy -2018 (Initial Rectification and Surface Renewal)

Name of Work Division:- Danapur

Sl. No.	Package No.	Name of Road	Project ID as per MIS	Administrative Approval (AA) Letter No. & Date	Administrative Approval (AA)		Agreement Amount		Agreement No. & Date	Date of Completion as per Agreement	Actual Date of Completion	Value of IRI (In mm/km)	Thickness of Panel Concrete (In mm)	Value of Bitumen Content in Percentage	Previous Total Amount Allotted (In Lakh)	Up-to-date Expenditure as per MIS (In Lakh)	Requisition against work done (In Lakh)	Remarks
					Length (In Km)	Amount of (In Lakh)	Initial Rectification Renewal (In Lakh)	5 Year Routine Maintenance (In Lakh)										
1	2	3	4	5	6	7	8	9	10	11	12	13	14	15	16	17	18	19
1	RM/PA/DAN /24/0007	Tajpur more to Bahpura Road Via Chintanpur in mauja Lodipur	10100204053	6120 04.12.2023	0.980	65.713	56.14028	2.49709	05-MBD/2024-25 21.09.2024	20.06.2025	-	3506.4	100mm	-	0.00	0.00	56.14028	Surface Work Completed
2	RM/PA/DAN /24/0009	Construction of Road in Village Balua tola of Sunil Singh to Gulbi Bagh Gopalpur Road in Balua Panchayat	10100204052	29 03.01.2023	0.600	53.284	39.11388	1.47655	01-MBD/2024-25 25.07.2024	24.07.2025	-	3473.714286	125mm	-	25.00	25.00	14.11388	Surface Work Completed
3	RM/PA/DAN /24/0009	Ushri Bihra Road Rewan to Mahagu Tola	10100212014	29 03.01.2023	1.500	129.793	89.14696	7.63155	01-MBD/2024-25 25.07.2024	24.07.2025	-	3391.73333	125mm	-	0.00	0.00	54.00000	Surface Work Completed

Signed Hard Copy and Soft Copy (in excel) of recorded IRI is enclosed.

Up-to-Date Physical Progress has been uploaded in MIS.

D.A.O

R.W.D, Works Division, Danapur

Executive Engineer

RWD, Works Division, Danapur

FORM GFR 19-A

(See Government of India's Decision (1) below Rule-150)
Form of utilisation Certificate up to the Month of November-2024

PIU: RWD Works Division , Danapur

Sl. No.	Name of Scheme	Sanction No. & Date with Amount	Amount Received (In Rs.)	Particulars
1	Construction of Rural roads under New Maintenance Policy-2018	1. Current Allotment Vide Letter No:-118 WE Dt:- 06.11.2024	1,06,57,57,127.00	Certified that out of Rs 1,06,57,57,127.00 received during the years 2024-25 in favour of Ex. Engineer, RWD, Works Div. Danapur Bihar a sum of Rs 1,06,03,66,169.00 has been utilized for the purpose of New Maintenance Policy-2018 Schemes as given in the margin for which it was sanctioned and that the balance of Rs. 53,90,958.00 remaining unutilized surrendered at the end to the period under
Total			1,06,57,57,127.00	

2. Certified that I have satisfied myself that the conditions of which the grants-in-and was Sanctioned have been duly fulfilled/are being fulfilled and that I have exercised the following Checks to see that the money was actually utilized for the purpose for which it was sanctioned



Kind of Checks exercised

- (Ixi) Works have been supervised by Executive Engineer/Superintending Engineer
- (Ixii) Periodical inspection has been conducted by Executive Engineer/Superintending Engineer
- (Ixiii) Construction material have been tested
- (Ixiv) Measurements have been recorded in the MBs and test check conducted by the Assistant
- (Ixv) All other codal formalities have been observed

3. Physical Progress achieved:

- (I) Construction of Road works.
- (ii) Construction of CD work.


D.A.O
Rural works Deptt.
Works Division, Danapur


Executive Engineer
Rural works Deptt.
Works Division, Danapur


Name of The Road:- Tajpur More To Bahapura Road Via Chintamanpur In Mauja Lodipur

Total Length:- 0.980 Km

Package No:- RM/PA/DAN/24/0007

Block:- Maner

Date	Time	Section No.	Length In km	Bumps in mm	Speed Rate	OR mm/km	IRI mm/km	CATEGORY ROAD	Latitude	Longitude	Event	Y = 0 * X ^ 2 + 0.936 * X + 278.4		
13/11/24	11:13:18	33	0.1	330	0	3793	3828	G	25.61317	84.93457	Normal	X = 13636		
13/11/24	11:14:10	33	0.1	340	30.3	3400	3460	G	25.61393	84.93505	Normal	Y = 13041		
13/11/24	11:14:29	33	0.1	360	10.1	3600	3648	G	25.61462	84.93541	Curve			
13/11/24	11:15:4	33	0.1	390	30.3	3900	3928	G	25.61545	84.93608	Normal			
13/11/24	11:15:4	33	0.1	280	30.3	2800	2899	G	25.61600	84.93628	Normal	(R) RURAL ROAD		
13/11/24	11:15:39	33	0.1	370	10.1	3700	3741	G	25.61640	84.93682	Curve	Good	Average	Poor
13/11/24	11:16:39	33	0.1	320	20.2	3200	3273	G	25.61596	84.93766	Normal	<4000	4001-5000	>5001
13/11/24	11:17:14	33	0.1	390	30.3	3900	3928	G	25.61525	84.93756	Normal			
13/11/24	11:17:34	33	0.1	370	20.2	3700	3741	G	25.61508	84.93745	Speed Breaker			
13/11/24	11:17:49	33	0.08	250	20.2	2500	2618	G	25.61446	84.93824	Normal			
TOTAL			0.980	3400	202	34493	35064							
AVERAGE						3449.30	3506.4							

[Signature]
19.11.2024

[Signature]
19.11.24

कार्यपालक अभियंता
ग्रामीण कार्य विभाग
कार्य प्रमंडल, दानापुर

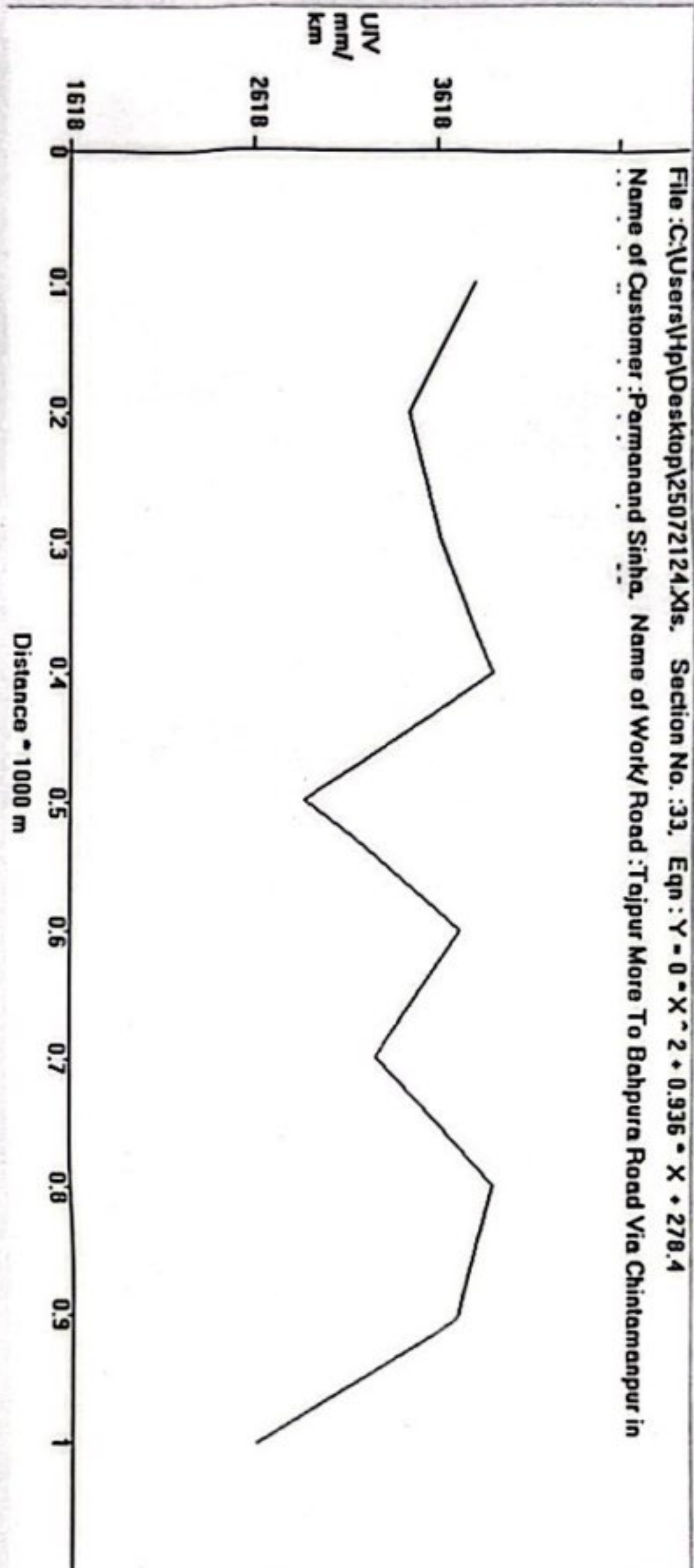
Name of Customer :	Parmansand Sinha
Name of Work/ Road :	Tajpur More To Bahpura Road
Lab Job number :	33
Date :	13-11-2024
Section No. :	33

Test Date :	13-11-2024	Road Name :	Tajpur More To Bahpura Road
Machine No :	474	Road Type :	(R) RURAL ROAD
Start S No :		Side :	
Start E No :		Interval :	
Weather :		U/V Range :	1618 To 5000 1000 mm/km
Start Location :	Tajpur Road	Dist Range :	0 To 1.1 0.1 * 1000 m
End Location :	Chintamanpur	Equation :	$Y = 0.0 \cdot X^2 + 0.936 \cdot X + 278.4$

Print Generate Report and Graph

Redraw Graph

Map View



[Signature]
19.11.24

कायपालक अभियन्ता
ग्रामीण कार्य विभाग
कार्य प्रमंडल, दानापुर

[Signature]
19.11.24