



कार्यपालक अभियंता का कार्यालय

ग्रामीण कार्य विभाग, कार्य प्रमंडल मुंगेर



पत्रांक-1372 डीओ
मो0-8986915296

दिनांक-05-11-2024
ई मेल - ee.reomunger@gmail.com

प्रेषक,

कार्यपालक अभियंता,
ग्रामीण कार्य विभाग,
कार्य प्रमंडल, मुंगेर।

सेवा में,

नोडल पदाधिकारी,
नई अनुरक्षण नीति 2018" (3054-MR)
ग्रामीण कार्य विभाग, बिहार पटना।

विषय :- शीर्ष MR(3054) "नई अनुरक्षण नीति 2018" योजनान्तर्गत पथ के निर्माण में संवेदक के विपत्र भुगतान हेतु राशि की अधियाचना के सम्बन्ध में।

महाशय,

उपर्युक्त विषय के संबंध में सूचित करना है कि शीर्ष MR(3054) "नई अनुरक्षण नीति 2018" योजनान्तर्गत पथ:-

1. Panchyat Indrukhh Purbi Gram Halimpur Me Sadan Mandal Ke Ghar To Madhya Vidyalay Indrukhh Tak PCC Road
2. Chandanpura Panchyat Milki Chak To Mushahari Tola Chandrapura Tak Sampark Path Under Jamalpur Block
3. NH-80 At Ramdeo Yadav House To Sichai Bandh Under Jamalpur Indrukhh West Panchyat
4. BANK PANCHAYAT MUSLIM TOLA JANAUDHA GRAM SE MASJID HOTE HUWE WAKARPUR SIMAN TAK
5. Jamalpur Chandanpura Middle School Chandanpura To Gowdan Of Ramanand Kushwaha
6. L022-L023 Dariyapur Gunti to Matadih (TRACK2)
7. Bangalwa - Ghatwari Road To Mathura Adiwasi Tola Under Aajimgang Panchyat
8. Itwa (Dashrathpur) Bangalwa Surgarha Block to Marpakala Road में Surface कार्य पूर्ण के भुगतान हेतु आवंटन की अधियाचना विहित प्रपत्र में भर कर की जाती है।


अतः अनुरोध है कि आवंटन उपलब्ध कराने की कृपा की जाय।

अनु0:-यथोक्त।

विश्वासभाजन


5/11/24

कार्यपालक अभियंता
ग्रामीण कार्य विभाग
कार्य प्रमंडल मुंगेर


05/11/2024

Name of Works Division :-Munger

SI No.	Package No.	Name of Road	Project Id as per MIS	Administrative Approval (AA) Letter No & Date	Administrative Approval (AA)		Agreement Amount (In Lakh)		Agreement No. & Date	Date of Completion as per Agreement	Actual Date of Completion	Value of IRI (in mm/km)	Thickness of Bitumen Layer (in mm)	Value of Bitumen Content in Percentage	Previous Total Allocated Amount (in Lakh)	up-to-date expenditure as per MIS (in Lakh)	Requisition against work done (in Lakh)	Remarks
1	2	3	4	5	6	7	8	9	10	11	12	13	14	15	16	17	18	19
1	RM/MU/MU N/22/0004	Panchayat Indrakh Puri Gram Halimpur Me Sadan Mandal Ke Char To Madhya Vidyaly Indrakh Tak PCC Road	20803704028	308/ 22.06.2022	0.3	14.495	8.7457	3.52408	S-MIBD-2022-23	07-Jul-23	21/03/2023	3163	25.00	5.01	8.69268	8.69268	0.45792	
2	RM/MU/MU N/22/0004	Chandrapura Panchayat MHBi Chak To Mushahar Toh Chandrapura Tak Sampark Path Under Jamalpur Block	20803704034	308/ 22.06.2022	0.5	22.627	13.85085	5.14963	S-MIBD-2022-23	07-Jul-23	20/03/2023	3094	25.00	5.03	13.82954	13.82954	0.72847	
3	RM/MU/MU N/22/0004	NH-80 At Ramdeo Vaday House To Sehai Banah Under Jamalpur Indrakh West Panchayat	20803704030	308/ 22.06.2022	0.625	26.608	16.45439	5.95353	S-MIBD-2022-23	07-Jul-23	17/03/2023	3068	25.00	5.07	16.43307	16.43307	0.86579	
4	RM/MU/MU N/22/0004	BANK PANCHAYAT MUSLIM TOLA JANAUDHA GRAM SE MASJID HOTE HU WE WAKARPUR SIMAN TAK	20803708146	308/ 22.06.2022	1.3	59.117	36.28023	13.38813	S-MIBD-2022-23	07-Jul-23	17/03/2023	2883	25.00	5.02	36.05193	36.05193	1.89855	
5	RM/MU/MU N/22/0004	Jamalpur Chandrapura Middle School Chandrapura To Gowdan Of Ramnand Keshwaha	20803703141	308/ 22.06.2022	1.465	64.649	39.46574	15.40771	S-MIBD-2022-23	07-Jul-23	17/03/2023	3078	25.00	5.00	39.27559	39.27559	2.06729	
6	RM/MU/MU N/22/0004	L022-L023 Darfapur Gunt to Matadth (TRACK2)	20803702071	308/ 22.06.2022	1.65	87.604	58.67387	15.75167	S-MIBD-2022-23	07-Jul-23	10/01/2023	3164	25.00	5.03	57.07900	57.07900	3.00031	
7	RM/MU/MU N/22/0004	Bangalwa - Ghatwar Road To Mathura Adiwasi Tola Under Aajimgang Panchyat	20803703142	308/ 22.06.2022	3.88	169.18	99.50362	43.63456	S-MIBD-2022-23	07-Jul-23	03/01/2023	2641	25.00	5.04	99.42386	99.42386	5.23005	
8	RM/MU/MU N/22/0004	Itwa (Dashrathpur) Bangalwa Surngarh Block to Marpakala Road	20803701024	308/ 22.06.2022	2	82.941	35.17609	15.85613	S-MIBD-2022-23	07-Jul-23	11/02/2023	3180	25.00	5.02	35.15325	35.15325	1.84926	
Total =															16.09764			

- 1 Signed Hard Copy and Soft Copy (in Excel) of recorded IRI is enclosed.
- 2 Up-to-date Physical Progress has been uploaded in MIS.

05/11

Executive Engineer
RWD, Works Division, Munger

05/11/2024

05/11/2024

EXECUTIVE ENGINEER, RURAL WORKS DEPARTMENT, WORKS DIVISION,
Munger

FROM GFR 19 - A

(See Government of India's Decision (I) below Rule - 150)
Form of Utilisation Certificate upto the month of Nov-2024

Name of the Head :- MR (New Maintenance Policy 2018) Fund

Month:- Nov -2024

Sl. No.	Name of Scheme	Sanctioned No./ Date	Amount Received (in Lacs Rs.)	Particulars
1	2	4	5	6
1	Construction of Rural Roads under (NEW Maintenance Policy 2018) Fund	Vide Up to Letter No.115 WE dt. 29.10.2024	5023.70768	Certified that out of Rs. 5023.70768 Lacs received during the year 2019-20 in favour of Executive Engineer R.W.D. Works Division, Munger, Bihar a sum of Rs 4952.01771 Lacs has been utilized for the purpose of MR (New Maintenance Policy 2018) Fund Schemes as given in the margin for which it was sanctioned and that the balance of Rs 71.68997 Lacs remaining un-utilized at the end of the period under.
	Total -		5023.70768	


- 2 Certified that I have satisfied myself that the conditions on which the grants-in-aid was sanctioned have been duly fulfilled/are being fulfilled and that I have exercised the following checks to see that the money was actually utilized for the purpose fo


Kind of Checks Exercised :-


- Works have been supervised by Executive Engineer/Superintending Engineer.
- Periodical inspection has been conducted by Executive Engineer/Superintending Engineer.
- Construction materials have been tested.
- Measurements have been recorded in the MBs and test checks conducted by the Assistant Engineer/ Executive Engineer.
- All other codal formatities have been observed.

3 **Physical Progress achieved :-**

- Construction of Road Works.
- Construction of CD. Works.


05/11/24
Sr. Divisional Accounts Officer
Rural Works Department
Works Division, Munger


5/11/24
Executive Engineer
Rural Works Department
Works Division, Munger


05/11/2024

Name of Road - Chandanpura Panchyat Milki Chak To Mushahari Tola Chandrapura Tak Sampark

Path Under Jamalpur Block

Date	Time	Section No.	Length in km	Bumps in mm	Speed Rate	OR mm/km	IRI mm/km	CATEGORY	Latitude	Longitude	Event
30/10/24	17:16:0	65	0.1	310	10.1	3100	3145	G	25.34022	86.507508	Normal
30/10/24	17:17:0	65	0.1	300	10.1	3000	3015	G	25.33972	86.50867	Normal
30/10/24	17:17:0	65	0.1	290	10.1	2900	2950	G	25.339338	86.509612	Normal
30/10/24	17:17:0	65	0.1	300	10.1	3000	3015	G	25.3388	86.510572	Normal
30/10/24	17:18:0	65	0.1	330	10.1	3300	3345	G	25.338297	86.51143	Normal

$$Y = 0 * X^2 + 1.021 * X - 31.77$$

$$X = 0$$

$$Y = -32$$

(R) RURAL ROAD

Good Average Poor
<4000 4001-5000 >5001

Signature
30/10/24
NE

Signature
25/10/24
AE

Executive Engineer
RWD Works Division
Munger

Signature

Name of Customer :	Mala Devi
Name of Work/Road :	Chandrapura Panchayat Milk C
Lab Job number :	55
Date :	30-10-2024
Section No. :	55

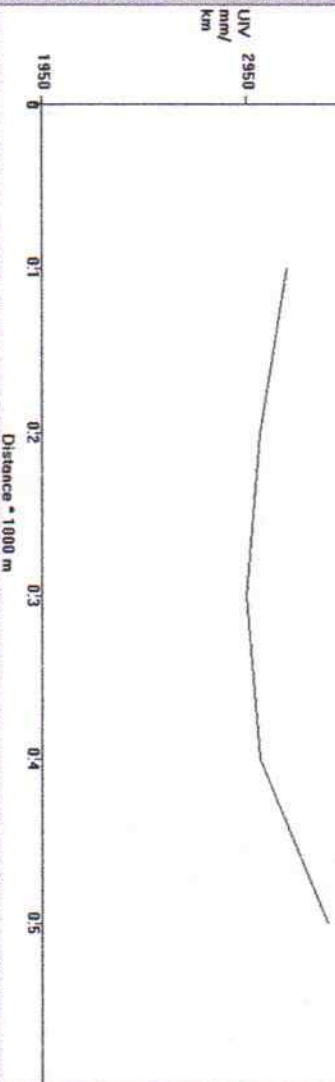
Test Date :	30-10-2024	Road Name :	Chandrapura Panchayat Milk C
Machine No :	365	Road Type :	(R) RURAL ROAD
Start S No :		Side :	
Start E No :		Interval :	
Weather :		UV Range :	1950 To 4000 11000 mm/km
Start Location :		Dist Range :	0 To 0.6 0.1 - 1000 m
End Location :		Equation :	test

Print Generate Report and Graph

Redraw Graph

Map View

File : C:\Users\BPRD\27\Desktop\Mala Devi GST Demand\30102024\Xls. Section No. 55. Egn test
Name of Customer : Mala Devi, Name of Work/ Road : Chandrapura Panchayat Milk C To Mushohari Tola



Signature
30/10/24

Signature
30/10/24

Signature

Executive Engineer
RWD Works Division Munger