

बिहार सरकार
ग्रामीण कार्य विभाग

पत्रांक- मु0अ0-4 (मु0)-3054-01-53/2024 . 1086
प्रेषक,

/पटना, दिनांक- 01/03/2024

उज्ज्वल कुमार सिंह, गा0प्र0रो0
विशेष सचिव।

सेवा में,

महालेखाकार (लेखा एवं हकदारी)
बिहार, पटना।

विषय:-

वित्तीय वर्ष 2023-24 में मांग संख्या-37 अन्तर्गत मुख्य शीर्ष 3054-सड़क तथा सेतु उपमुख्य शीर्ष 04 जिला अन्य सड़के लघु शीर्ष 105 रख रखाव तथा मरम्मत, उप शीर्ष 0001 ग्राम सड़क अन्य रख रखाव (विपत्र कोड-37-3054-04- 105-0001) व्यय के 0001.27.02 सड़क अनुरक्षण ईकाई मद के अधीन निम्नलिखित सारणी में अंकित पथ के लिये उनके सामने में अंकित लम्बाई एवं राशि के लिये प्रशासनिक अनुमोदन प्रदान करने के संबंध में।

महाशय,

निदेशानुसार मांग संख्या-37 अन्तर्गत मुख्य शीर्ष 3054-सड़क तथा सेतु उपमुख्य शीर्ष 04 जिला अन्य सड़के, लघु शीर्ष 105 रख रखाव तथा मरम्मत, उप शीर्ष 0001 ग्राम सड़क अन्य रख रखाव (विपत्र कोड-37-3054-04-105-0001) व्यय के 0001.27.02 सड़क अनुरक्षण ईकाई मद के अधीन निम्नलिखित सारणी में अंकित पथों के लिये उनके सामने में अंकित लम्बाई एवं राशि के लिये पथवार प्रशासनिक अनुमोदन दी जाती है:-

SL no	Division	Block	Name of Road	Length (In KM)	Cost of Initial Rectification with Surface Renewal (in Lakhs)	Cost of 5-years Maintenance (in Lakhs)	Cost of Emergent Repair (10%) (in Lakhs)	Total Estimated Cost (In Lakhs)
1	2	3	4	5	6	7	8	9
1	Ara	Koilwar	PWD Road To Daulatpur Gram Hospital	1.100	52.45800	6.37000	5.24600	64.07400
2	Ara	Ara	Dhobha To Durondha Dalit Basti	0.883	32.38900	6.86100	3.23900	42.48900
3	Ara	Koilwar	Khesrahiya To Sripalpur	2.750	95.31100	22.54500	9.53100	127.38700
4	Ara	Ara	T02 To Tetariya Harijan Tola	0.500	11.02900	3.19900	1.10300	15.33100
5	Ara	Ara	Salempur Bazar To Pawat Harijan Tola	3.500	164.25200	29.11300	16.42500	209.79000
6	Ara	Barahara	Ithana To Durg Tola	1.050	37.49600	9.62000	3.75000	50.86600
7	Ara	Barhara	Saraiya Gajipur Path Bhajan Ke Inar to Sinha Bazar Tak	2.200	102.57800	17.47200	10.25800	130.30800
8	Ara	Barhara	Bakhorapur PWD Road To Barhara PWD Road Via Lauhar	3.100	114.23600	25.97500	11.42400	151.63500
9	Ara	Ara	Bhola Dueby Ke Ghar To Utkarmit Madhya Vidyalaya Teksemar	0.500	28.79500	4.29400	2.88000	35.96900
10	Ara	Ara	NH-84 To Milki Semaria Via Chanda Path	4.000	143.96500	34.97300	14.39700	193.33500
11	Araria	Kursakatta	L052 L021 to West Muslim tola	0.940	54.84600	5.31600	5.48500	65.64700
12	Araria	Palasi	L046 T03 to Pipra	2.320	94.08000	30.97700	9.40800	134.46500
13	Araria	Sikti	Benga East Pokhar to Kharwar Primary School	0.902	57.85000	8.18200	5.78500	71.81700
14	Araria	Kursakatta	Megha SSC Camp to Ashram tola	2.373	180.01300	20.16100	18.00100	218.17500
15	Araria	Kursakatta	L039 L033 to Plusbanni VR 39	2.184	109.08100	18.54200	10.90800	138.53100

M.K. Su M. B.

SL no	Division	Block	Name of Road	Length (In KM)	Cost of Initial Rectification with Surface Renewal (In Lakhs)	Cost of 5-years Maintenance (In Lakhs)	Cost of Emergent Repair (10%) (In Lakhs)	Total Estimated Cost (In Lakhs)
1	2	3	4	5	6	7	8	9
16	Areraj	Kursakatta	L028 T02 to Kaolwa	4.533	229.39400	38.61300	22.93900	290.94600
17	Areraj	Areraj	PWD Road Salaha to Chundi Athuan	5.300	239.31000	46.04000	23.93000	309.28000
18	Areraj	Areraj	Repair of Keshriya Road of Gujarwalia	9.000	317.71000	89.61000	31.77000	439.09000
19	Areraj	Harsiddhi	BACKWAR OF HIGH SCHOOL IN CHHAPWA HARSIDHI ROAD TO DUDAHU MAJASTHAN	3.600	182.84000	28.93000	18.28000	230.05000
20	Areraj	Harsiddhi	T02 PWD CHHAPWA ARERAJ TO NONIYA TOLA SE DHANKHARA IYA BABU TOLA	2.600	121.25000	21.90000	12.13000	155.28000
21	Areraj	Harsiddhi	Ramnagar to Gosai Tola	4.910	223.86000	41.90000	22.39000	288.15000
22	Areraj	Harsiddhi	PWD road to Gaiyghat Dahni	3.760	148.90000	38.28000	14.89000	202.07000
23	Areraj	Sangrampur	Partappur Mathiya to Shuklaiya Tola	1.700	94.78000	12.64000	9.48000	116.90000
24	Areraj	Sangrampur	Nandpur to 2 No. Dariyapur	1.858	94.48000	15.16000	9.45000	119.09000
25	Areraj	Sangrampur	Nautan Dih to Nurullah	1.650	83.77000	13.27000	8.37000	105.41000
26	Areraj	Sangrampur	L026-T0 9 Madhubani to Bhatwalia	2.350	116.97000	19.25000	11.70000	147.92000
27	Bagaha-1	Bagaha-1	Chautariva to Ratwal	0.880	73.11000	3.36000	7.31000	83.78000
28	Bagaha-1	Bagaha-1	Gram Dumariya ke Mehura Path Me Bhasahi Gram Se Chhotki Bhasahi Tak Maramati Kary	0.950	77.45000	5.24000	7.75000	90.44000
29	Bagaha-1	Bagaha-2	Yamunapur Chauk Se Dakshin toli Yamunapur Hote Huye Musahar Nadi Tola Tak Path Nirman	1.460	176.27000	13.12000	17.63000	207.02000
30	Bagaha-1	Bagaha-2	Katkuiya se matiyaria road me jitpur primary school se pratap pur gao tak	2.100	220.33000	8.58000	22.03000	250.94000
31	Bagaha-1	Bagaha-2	Nayagaon Rampur Pashchim Me Rampur Harnatar Path Se Triveni Nahar Ramani Vilash Nanhakar Path Nirman	0.860	64.10000	6.76000	6.41000	77.27000
32	Bagaha-1	Bagaha-2	PMGSY Road Mangalpur Se Bharsahni Path Ke Fajjal Miyan Chimani se Panchayat Bhawan Mangalpur Aushani tak	0.650	67.42000	2.60000	6.74000	76.76000
33	Bagaha-1	Bagaha-2	PMGSY Road Mangalpur Farsahni Path me Sunrise Sr School ke Pass se Anand Nagar Ausahni Harijan Tola Path Nirman	0.690	70.99000	2.95000	7.10000	81.04000
34	Bagaha-1	Lauriya	PWD Path To Sathi Harijan Tola	0.980	75.98000	4.13000	7.60000	87.71000
35	Bagaha-1	Lauriya	Bettiah Ramnagar Rd. to Sikta via Dhojni, Ramauli	4.100	243.04000	37.80000	24.30000	305.14000
36	Bagaha-1	Lauriya	RWD MR Path Se Gonauli High School Hote huye Yadav Tola Tak	1.300	75.72000	8.54000	7.57000	91.83000
37	Bagaha-1	Lauriya	RWD MR Path Se Paroraha Shiv Mandir Tak	1.400	78.14000	14.51000	7.81000	100.46000
38	Banka-1	Shambhuganj	Gulani to Narsani	5.300	176.55600	46.63900	17.65600	240.85100
39	Banka-1	Shambhuganj	Shambhuganj Dalwa to Jagarnathpur	1.400	55.17800	11.42200	5.51800	72.11800
40	Banka-1	Shambhuganj	Khesar- Tarapur - Jalani to Jamuni	1.440	49.09400	12.56300	4.90900	66.56600
41	Banka-1	Amarpur	Kajhiya to Rajpur- Gauripur Road	1.200	69.40200	8.49300	6.94000	84.83500
42	Banka-1	Amarpur	Ranikitta to Kajra Athmaha	4.850	148.01700	44.06800	14.80100	206.88600
43	Banka-1	Shambhuganj	Mirzapur Kiranpur to Mahisoutha	3.240	108.69300	29.45800	10.86900	149.02000
44	Banka-1	Banka	Banka Belhar Raod Bengajor mode se Bangajor	1.079	41.03400	8.93600	4.10300	54.07300
45	Banka-1	Banka	Banka Jamdaha ka Jaypur Road (banka Santhal Pargana) Raod (Domuhan) to Badmahua	1.510	56.17800	12.33400	5.61900	74.13100
46	Banka-1	Banka	(Baliyama) kateli mode Dona PMGSY Road to Belchur	1.415	39.92300	12.92600	3.99200	56.84100
47	Banka-1	Banka	Banka Katoria Pwd road Meharpur pmgsy road to Tarachand	1.380	59.86000	11.03700	5.98600	76.88300
48	Banka-1	Banka	L072 Banka katoriya T03 Dughari VR48	2.000	68.65300	17.25200	6.86500	92.77000
49	Banka-1	Banka	L086 Dudhari to Chhatarpal PMGSY Road to Baghmara	1.080	39.17300	9.66800	3.91700	52.75800
50	Banka-1	Banka	L040 Banka Dhaka mode 90 to Singhjor	1.804	61.76700	15.80300	6.17700	83.74700

Handwritten signatures and initials at the bottom of the page.

SL no	Division	Block	Name of Road	Length (In KM)	Cost of Initial Rectification with Surface Renewal (In Lakhs)	Cost of 5-years Maintenance (In Lakhs)	Cost of Emergent Repair (10%) (In Lakhs)	Total Estimated Cost (In Lakhs)
1	2	3	4	5	6	7	8	9
51	Banka-1	Banka	L044 Banka -Dev T02 to Sadpur	0.769	18.71200	7.39600	1.87100	27.97900
52	Banka-1	Banka	L083 Galgala katili L053 to Khirkitari	0.900	36.74700	6.71200	3.67400	47.13300
53	Banka-1	Banka	L074 Singhapur L032 to Gopalpur	1.108	38.54900	9.69800	3.85500	52.10200
54	Banka-1	Belhar	L059- Bekhar Jhunka T04 To Kerkjore	1.600	58.21300	13.90100	5.82100	77.93500
55	Banka-1	Belhar	Sahebganj Gilebiya RCD Road to Chhitrasen	2.080	89.66100	14.86800	8.96600	113.49500
56	Banka-1	Phullidumer	L068 Saumukhiya More to Kadbara	1.900	106.18300	14.86900	10.61800	131.67000
57	Banka-1	Phullidumer	L027 Parachak to Rajwara Khoji	2.000	77.98800	15.87800	7.79800	101.66400
58	Banka-2	Katoria	Katoriya Belhar PWD Road to Gouripur Via Darvepat	3.560	117.96100	31.55800	11.79600	161.31500
59	Banka-2	Katoria	Banka katoriya to Desri	4.110	120.16900	37.58500	12.01700	169.77100
60	Banka-2	Bounsi	Masudanatikar to het Tola Kushiari	1.470	51.47000	10.73500	5.14700	67.35200
61	Banka-2	Katoria	Jamunia more to Kadraghara	4.245	137.86300	37.83500	13.78600	189.48400
62	Banka-2	Bounsi	Kairy to Gorgama via Bhikhanpur	1.200	63.64400	6.54900	6.36400	76.55700
63	Banka-2	Bounsi	L113- BGP Dumka Road to Barmaslya	1.140	46.58800	7.67500	4.65900	58.92200
64	Banka-2	Bounsi	L101- Bounsi Irrigation Dam Road to Poral Via Barmnia to Pania	1.850	59.26500	13.96500	5.92700	79.15700
65	Banka-2	Bounsi	Bounsi Chal Dam Road Pathadda to Karikola	2.190	71.44300	16.51400	7.14400	95.10100
66	Barh	Mokama	Hathidah Pani Tanki To Harijan Tola Via (MDR)	0.650	40.80700	2.48300	4.08000	47.37000
67	Barh	Ghoswari	NH-82 To Kumhra Path	3.750	213.22600	14.32100	21.32300	248.87000
68	Barh	Ghoswari	NH-82 Se Ishanagar Path	2.500	149.25700	9.54700	14.92600	173.73000
69	Barh	Pandararak	Gawasa Sheikhpura To Gramik Sarak	0.600	34.72600	3.58100	3.47100	41.77800
70	Barh	Belchhi	PMGSY Road To Darveshpura (Dharampur)	0.900	35.12000	7.42500	3.51000	46.05500
71	Barh	Athmalgola	Jamalpur Barahiya Mathura Yadav Se Jamalpur Barahiya Pen Tak	0.600	48.89500	3.59100	4.89000	57.37600
72	Barh	Pandararak	Mamrkhabad Gopkita PMGSY Road To Goptika	1.000	46.89400	7.87200	4.68900	59.45500
73	Barh	Pandararak	Kajichak PMGSY Road Mahadalit Tola Kajichak	1.000	33.51400	8.93100	3.35100	45.79600
74	Barh	Athmalgola	Dharampur Se Meura Fulrampur via Bhola Singh Ke Murgi Farm Tak	0.600	34.45100	3.70700	3.44500	41.60300
75	Barh	Barh	NH-31 To Achuaara Railway Halt	0.700	29.17200	5.41300	2.91700	37.50200
76	Barh	Athmalgola	Jamalpur Barahiya Pen se Jamalpur Barahiya Nadi tak	0.800	46.75200	4.76600	4.67400	56.19200
77	Barh	Pandararak	PMGSY Bauane Path To Dhanush Bigha	0.510	27.97300	3.79800	2.79600	34.56700
78	Barh	Barh	NH-31 To Danishmanchak	1.480	71.38400	10.75700	7.13800	89.27900
79	Barh	Belchhi	NH-30 A Tamaliya To Korari PMGSY To Bhojpur	1.600	58.92300	12.52600	5.89200	77.34100
80	Barh	Athmalgola	NH-31 Se Dhruvad Balika Uchch Vidyalaya Tak	0.700	26.13800	5.68900	2.61200	34.43900
81	Begusarai	Matihani	Minapur Chowk To Ramashray Singh House	0.600	24.87000	4.38000	2.49000	31.74000
82	Begusarai	Matihani	Paanch Khunt Sihma To Gopal Kumar House	0.650	37.04000	2.85000	3.70000	43.59000
83	Begusarai	Begusarai	T01 Se Parmatanti Tola	1.950	51.12000	17.18000	5.11000	73.41000
84	Begusarai	Birpur	T01 To Saraunja Maktab	3.280	138.18000	25.73000	13.82000	177.73000
85	Begusarai	Birpur	T02-Jagdar	2.300	120.84000	20.67000	12.08000	153.59000
86	Belsand	Suppi	L044-PWD Maniari Dheng To Kharwania Tola	2.500	146.09200	16.53400	14.60920	177.23520
87	Belsand	Bairgania	Asogi S To Senduria	2.000	83.01700	14.87000	8.30170	106.18870
88	Belsand	Suppi	L045-T02 PWD Road to Ramnagara (VR23)	2.100	84.42600	14.29300	8.44260	107.16160
89	Belsand	Bairgania	Bairganiya Phulbariya Ghat Road	1.100	41.04600	11.46300	4.10400	56.61300
90	Belsand	Suppi	L059 -T02 Riga Dheng Road to Brahi Chintaman Masahi Tola	2.400	103.83500	15.18100	10.38350	129.39950

Handwritten signatures and initials: *AK*, *Ju G*, *Bu*

SL no	Division	Block	Name of Road	Length (In KM)	Cost of Initial Rectification with Surface Renewal (In Lakhs)	Cost of 5-years Maintenance (In Lakhs)	Cost of Emergent Repair (10%) (In Lakhs)	Total Estimated Cost (In Lakhs)
1	2	3	4	5	6	7	8	9
91	Belsand	Bairgania	L049 - PMGSY REO to Nonla Naya Tola	0.600	41.11700	2.50700	4.11170	47.73570
92	Belsand	Suppi	L056- T01 PWD Road to Chakdadain Haidar	2.550	93.01500	18.93000	9.30150	121.24650
93	Belsand	Bairgania	L063- PMGSY Path to Brahman Naya Tola	0.900	62.11900	3.76000	6.21100	72.09000
94	Belsand	Suppi	L041- Motipur to Sonakhan	0.930	42.99400	6.17900	4.29940	53.47240
95	Belsand	Suppi	L033 Maniari Basant Khurd	1.050	47.36400	7.16700	4.73640	59.26740
96	Belsand	Bairgania	L073- PMGSY Path Jamua to Marpa Dhangar Tola	1.500	60.95400	14.49300	6.09540	81.54240
97	Belsand	Suppi	L042-L048 Sonaul Subba to Chak Dadan	1.000	54.77700	4.37100	5.47770	64.62570
98	Belsand	Runnisaidpur	Mananpur se morsand	2.550	122.84700	21.49400	12.28470	156.62570
99	Belsand	Runnisaidpur	Kohai se Govindpur pitaujhiya	0.850	35.17600	8.05000	3.51700	46.74300
100	Belsand	Runnisaidpur	Mahindwara thana se chaksamsu	2.500	110.78800	23.31500	11.07880	145.18180
101	Belsand	Runnisaidpur	Lalpur Paswan tola se lalpur kodariya path	2.200	81.63700	22.04600	8.16370	111.84670
102	Benipatti	Madhwapur	Uttra Mahadalit Tola to Loma Chowk	1.500	85.17000	13.55000	8.51700	107.23700
103	Benipatti	Madhwapur	T01 To Durgapatti	0.890	49.45200	4.53500	4.94520	58.93220
104	Benipatti	Madhwapur	Awari to Andauli	1.758	83.54000	16.06000	8.35000	107.95000
105	Benipatti	Harlakhi	L058-T01 to Kauaha (Track 58)	1.200	65.71800	7.71500	6.57180	80.00480
106	Benipatti	Harlakhi	L055 - L044 to Gidrahi	1.200	62.48800	9.41000	6.24880	78.14680
107	Benipatti	Harlakhi	L057- T01 to Kandharpatti (Track 57)	0.850	39.94400	9.41000	3.99440	53.34840
108	Benipatti	Harlakhi	L046-T03 to West Tol (Track 46)	1.400	82.72400	10.02500	8.27240	101.02140
109	Benipatti	Harlakhi	Santhganw to durgapatti	1.340	82.34000	14.55400	8.23400	105.12800
110	Benipatti	Harlakhi	Pahara to REO BH Road	2.900	136.16000	22.50000	13.61600	172.27600
111	Benipatti	Harlakhi	Beta Parsa to Parsa Purwi Tol	1.800	107.57000	13.89000	10.75000	132.21000
112	Benipatti	Harlakhi	L025-L062 to Mohanpur(Track 25)	2.230	180.38000	20.93000	18.03800	219.34800
113	Benipatti	Harlakhi	L042-T03 to Bala Intharwa (Track 42)	2.730	132.84000	20.79600	13.28400	166.92000
114	Benipatti	Harlakhi	L039-T03 to Beta parsa Sekhtol (Track 39)	2.600	130.78000	20.83000	13.07800	164.68800
115	Benipatti	Bisfi	L022- T01 to Sohans(Track 22)	1.150	59.84000	8.38000	5.98000	74.20000
116	Benipatti	Bisfi	Madhubani Jila antargat Benipatti Parkhand me bhairava Se Sakradi PMGSY Road tak Path Nirman	1.720	100.68000	7.95000	10.06800	118.69800
117	Benipatti	Bisfi	Garhaul to Jai Rampur	0.820	58.23000	7.40000	5.82000	71.45000
118	Benipatti	Bisfi	Gobrai to L034	1.670	114.21000	13.99000	11.42000	139.62000
119	Benipatti	Bisfi	L057-L026 to Poari	1.830	74.26000	16.64000	7.42600	98.32600
120	Benipatti	Bisfi	L047-L025 to Ganaur (Track 47)	1.730	93.42000	14.30000	9.34000	117.06000
121	Benipatti	Bisfi	L049 Sakrahi to Parohi(Track 49)	1.880	85.70000	13.34000	8.57000	107.61000
122	Benipatti	Bisfi	L032-L034 to Kamlawari	0.900	53.78200	5.99600	5.37820	65.15620
123	Benipatti	Bisfi	Bhojpandal To Chakla	0.700	56.32600	3.42200	5.63260	65.38060
124	Benipatti	Bisfi	L064-T01 To Teghra	0.890	43.47200	6.89200	4.34720	54.71120
125	Benipatti	Bisfi	L024-L025 To Machauliya	1.000	49.47900	7.74800	4.94790	62.17490
126	Benipur	Benipur	Benaul Chowk se Baghi Benaul	2.015	111.20500	13.08200	11.12050	135.40750
127	Benipur	Ghanshyampur	Kasraur To Dethura	0.950	64.63900	6.26400	6.46390	77.36690
128	Benipur	Ghanshyampur	T02 Jaidevpatti To Supoul Usrahi	3.320	167.02300	22.58800	16.70230	206.31330
129	Benipur	Ghanshyampur	RWD Road Ganoun to Adharpur	1.500	73.90800	10.09800	7.39080	91.39680
130	Benipur	Tardih	Machhaita Chowk To Kurso Nadiyami Via Pokhar and Dewari	1.500	73.46100	12.82600	7.34610	93.63310
131	Benipur	Tardih	Kaithwar Middle School to Kakodha Panchayat Bhawan tak	2.100	89.34300	15.93300	8.93430	114.21030
132	Benipur	Alinagar	Kiratpur to Chamartoli	0.950	63.53300	5.32100	6.35330	75.20730
133	Benipur	Tardih	Machhaita to Mahia Chauk	1.250	87.49900	8.20900	8.74990	104.45790
134	Benipur	Tardih	Sakatpur PWD Sadak Se Lagama Ramjanki Mandir Se Bhagirath Chaudhari ke Ghar Tak	1.700	97.93200	11.03100	9.79320	118.75620
135	Benipur	Alinagar	Alinagar Chowk to Rampur Punhad	2.400	125.21400	17.14400	12.52140	154.87940
136	Betia	Bairia	Bairia to Harhari BRidge	2.600	131.58000	22.34000	13.16000	167.08000
137	Betia	Bairia	L035-Ramnagar to Bairia	1.600	67.89000	14.22000	6.79000	88.90000

[Handwritten signatures and initials]

SL no	Division	Block	Name of Road	Length (In KM)	Cost of Initial Rectification with Surface Renewal (In Lakhs)	Cost of 5-years Maintenance (In Lakhs)	Cost of Emergent Repair (10%) (In Lakhs)	Total Estimated Cost (In Lakhs)
1	2	3	4	5	6	7	8	9
138	Betia	Betia	Dairy Firm to Koda Beldri	1.400	76.05000	10.60000	7.60000	94.25000
139	Betia	Betia	Areraj Pitch road to Barwa Senn Motihari Pitch Road	2.400	87.59000	22.51000	8.76000	118.86000
140	Betia	Majhaurin	L057-L056 Sekh Toli to Malah Toli (TRACK57)	2.300	131.00000	18.90000	13.10000	163.00000
141	Betia	Majhaurin	L065-T03 at Madhopur to Sekh Toli (TRACK65)	1.400	75.29000	10.67000	7.53000	93.49000
142	Betia	Majhauria	L049-T01 to Pandey Tola (TRACK49)	2.050	85.80000	18.45000	8.58000	112.83000
143	Betia	Majhauria	Manjhaulia World Bank to BT Road	4.450	146.87000	41.40000	14.69000	202.96000
144	Betia	Nautan	Kunjlahi School to Khadda Pathari Chowk	3.000	182.17000	23.95000	18.22000	224.34000
145	Betia	Nautan	L071-sofwa Tola Insaf Chauk To Purwari Tola Via Kachahari Tola (TRACK71)	4.000	216.22000	35.01000	21.63000	272.86000
146	Betia	Nautan	L109-Mangalpur Bazar to Bhumihar Toli (TRACK19)	1.640	78.15000	14.21000	7.81000	100.17000
147	Betia	Nautan	REO Road Gosai Tola to Kathiya	2.000	85.57000	18.67000	8.56000	112.80000
148	Betia	Nautan	Bardaha Pachim To Madhuaha Madhya Vidyalay World Bnak Dabariya	2.150	91.14000	20.39000	9.11000	120.64000
149	Betia	Yogapatti	Fatepur to Mushahar toli Badharwa	2.700	119.21000	22.46000	11.92000	153.59000
150	Bhagalpur	Gauradih	Nadiyama Gauradih Mohanpur PMGSY Road to Etwa Champa Chak village	2.000	72.56300	16.77800	7.25600	96.59700
151	Bhagalpur	Sultanganj	NH-80 Nasopur to Nasopur Railway Gumti tak	0.338	19.06100	2.15100	1.90600	23.11800
152	Bhagalpur	Sultanganj	Kathara (Nishara) Mandan Mandal ke Ghar to Traveni Mandal ke Ghar tak	0.370	20.53800	2.26800	2.05400	24.86000
153	Bhagalpur	Sultanganj	PMGSY Halkarachak (Bajrangwali Mandir) to Karvanand Roy House	0.592	31.67200	3.58900	3.16700	38.42800
154	Bhagalpur	Sultanganj	Gouripur to Makanpur	0.511	27.18200	3.10600	2.71800	33.00600
155	Bhagalpur	Sultanganj	Abjuganj Kumaitha Road Gangti Ravidas Tola to Asandi Mahadalit Tola & Brahman Tola	0.563	30.64900	3.70600	3.06500	37.42000
156	Bhagalpur	Sultanganj	PMGSY Nonsar Parshuram Paswan House to Bijay singh House	0.620	33.68400	3.75600	3.36800	40.80800
157	Bhagalpur	Sultanganj	L046 - Kharharia REO Road to Teghara mal	0.800	28.80600	7.03300	2.88100	38.72000
158	Bhagalpur	Sultanganj	Abuganj Kumaitha Path to English Khanpur tak	1.404	64.78000	10.55100	6.47800	81.80900
159	Bhagalpur	Sultanganj	NH-80 Jawahar Mandal (Kamarganj) House to Muslim Tola via Ganesh Singh house	0.220	12.90900	1.44900	1.29100	15.64900
160	Bhagalpur	Sultanganj	Deodha Gram Vishahari Sthan to Mbtichak	1.000	106.53500	8.17100	10.65300	125.35900
161	Bhagalpur	Sultanganj	Mahadalit Tola Kasmaad House of Sakaldeo House to Goriyasi (shahkund Road)	0.570	82.69600	3.76400	8.27000	94.73000
162	Bhagalpur	Sultanganj	PMGSY Road Hemra Shiv mandir to Barua River	0.726	44.82900	6.34900	4.48300	55.66100
163	Bhagalpur	Sultanganj	PMGSY Road Mangal Ravidas's house) to Kapildev Paswan house	0.360	19.95500	2.28100	1.99600	24.23200
164	Bhagalpur	Sultanganj	Udahdih PMGSY Road to Anandi Ray's house	0.561	31.49200	3.66900	3.14900	38.31000
165	BiharSharif	Bind	L065-T02 to Ibrahimpur (VR44)	1.470	129.89700	15.23500	12.99000	158.12200
166	BiharSharif	Sarmera	Repair of road from Chero to Purani Isua	3.700	148.78400	35.41500	14.87800	199.07700
167	BiharSharif	Sarmera	Belwa Khar se Gosannagar Panchayt Bhawn tak	1.000	33.51000	8.01100	3.35100	44.87200

Handwritten signature and initials.

SL no	Division	Block	Name of Road	Length (In KM)	Cost of Initial Rectification with Surface Renewal (In Lakhs)	Cost of 5-years Maintenance (In Lakhs)	Cost of Emergent Repair (10%) (In Lakhs)	Total Estimated Cost (In Lakhs)
1	2	3	4	5	6	7	8	9
168	BiharSharif	Asthawan	Asthawa Block Under village in Nalanda district Bulwapr NH 82 Power house being painted royal Nala to Rajkiya Bunyadi vidyala	1.150	44.83200	8.04800	4.48300	57.36300
169	BiharSharif	Asthawan	Asthawan Prakhhand Antragat Gram Manorpur se Soiwa Alipur path tak sadak Nirman	1.100	126.72300	2.85000	12.67200	142.24500
170	BiharSharif	Rahui	L055 - L041 to Hur-Rahiya (VR23)	0.625	50.16600	4.49200	5.01700	59.67500
171	BiharSharif	Rahui	Kayanpur Makdumpur to Anantpur	1.350	53.71000	9.01900	5.37100	68.10000
172	BiharSharif	Rahui	construction of road from barandi punha road ravidas tola east side to jagandanpur village	1.370	37.61900	13.42300	3.76200	54.80400
173	BiharSharif	Rahui	L071-T01 to Ganjpar (VR35)	2.683	91.38000	21.70900	9.13800	122.22700
174	BiharSharif	Biharshrif	Asthawa Soyba Palani Road To Kewal Bigha	1.350	42.55900	11.89600	4.25600	58.71100
175	BiharSharif	Biharshrif	NH31 Damar Bigha road to Babban Bigha	0.750	52.67400	2.10000	5.26700	60.04100
176	BiharSharif	Biharshrif	Mahalpar-Tetrawan Dariyapur Road To Tetrawan Via Bhair Asthan	0.820	40.91100	4.25100	4.09100	49.25300
177	Biraul	Kusheshwar Asthan Purvi	Mahadalit tola gram Bhaluka se Tarbanna hote hue mukhya sarak Jagdish Paswan ke ghar tak	2.100	223.31500	11.95500	22.33000	257.60000
178	Biraul	Kusheshwar Asthan Purvi	Kewatgama mahadalit tola to mukh sarak Dhobauliya PCC path tak	1.030	73.22500	5.76800	7.32250	86.31550
179	Biraul	Kusheshwar Asthan Purvi	Kewatgama to Dighiyapar Mushari	0.240	19.02700	1.46700	1.90270	22.39670
180	Biraul	Kusheshwar Asthan Purvi	L027-T02 To Barmotar (VR9)	2.020	110.60700	14.53400	11.06070	136.20170
181	Biraul	Kusheshwar Asthan Purvi	L029 To Khalasin	1.497	117.28100	9.40000	11.72810	138.40910
182	Biraul	Biraul	T05 To Barahi	1.950	82.67300	13.96100	8.26730	104.90130
183	Biraul	Biraul	PWD Dumri Chowk To Dumri gaon tak	1.800	96.26400	11.56700	9.62640	117.45740
184	Biraul	Gaura Bauram	Dakshini Kasrour To Vinobanagar	1.740	120.94800	10.25500	12.09480	143.29780
185	Biraul	Biraul	Patniya Kabristan To Rampur Tol	0.800	55.47900	4.79700	5.54790	65.82390
186	Biraul	Gaura Bauram	L024 Kasraur Dakshin To Samhouthi	1.600	108.86500	9.27800	10.88650	129.02950
187	Biraul	Kiratpur	Tarwara To Gachhi Tola	1.022	67.58000	6.88900	6.75800	81.22700
188	Biraul	Biraul	T05 to Agradih	0.650	39.58000	4.38300	3.95800	47.92100
189	Biraul	Gaura Bauram	Supaul L025 to karkauli	0.880	40.82800	6.03100	4.08200	50.94100
190	Biraul	Biraul	Mahwa to Dhakjari	0.750	60.31000	4.32400	6.03100	70.66500
191	Biraul	Gaura Bauram	Jagiya gachhi to Bishanpur Paswan Tol	0.500	35.46500	3.18700	3.54650	42.19850
192	Biraul	Biraul	Karpuri Chowk Se Arga Usri	3.160	157.76600	21.68500	15.77660	195.22760
193	Biraul	Biraul	PWD Road to Dekuli to Dahma	1.220	69.01600	7.85100	6.90160	83.76860
194	Biraul	Biraul	Bagahi Chowk to Brahman Toli Dekuli	0.700	46.88700	3.92000	4.68870	55.49570
195	Biraul	Kusheshwar Asthan	L047 To Paswan Tol	0.500	36.48000	2.80000	3.64800	42.92800
196	Biraul	Kusheshwar Asthan	L047 To Mahto Tol	0.400	30.45100	2.24000	3.04510	35.73610
197	Biraul	Kiratpur	T01 to Dhanga	0.740	28.57100	5.38800	2.85710	36.81610
198	Biraul	Gaura Bauram	Bindu Jha ke ghar se Bhagwati Asthan hote hue Aadhrpur Tola	0.450	33.25400	2.52000	3.32540	39.09940
199	Biraul	Kiratpur	Shailesh Asthan to Uttarwadi Tol	0.360	27.74500	2.01600	2.77450	32.53550
200	Biraul	Kiratpur	T024 to Mandal Tol	0.250	20.11800	1.40000	2.01180	23.52980
201	Biraul	Kiratpur	L028 to Paswan Tol	0.110	9.55200	0.61600	0.95520	11.12320
202	Biraul	Biraul	Talibpur To Tatma tol	1.600	86.19100	10.60900	8.61910	105.41910
203	Chakia	Chakia	PMGSY Road Bahlolchak Bazar To Konia Via Paithania	3.500	177.37600	23.20500	17.73900	218.32000
204	Chakia	Chakia	PMGSY Road Hamaraina to Naya Tola Hamaraina Via Prathmik Vidyalaya Hamaraina	1.250	57.80400	10.40800	5.77800	73.99000
205	Chakia	Chakia	N.H. 28 - Dhobaulia	3.120	131.37200	26.46500	13.13300	170.97000
206	Chapra-1	Rivilganj	NH-19 Road to Batani tola Bandh Tak	0.400	25.24500	1.41700	2.52400	29.18600

Handwritten signatures and initials.

SL no	Division	Block	Name of Road	Length (In KM)	Cost of Initial Rectification with Surface Renewal (In Lakhs)	Cost of 5-years Maintenance (In Lakhs)	Cost of Emergent Repair (10%) (In Lakhs)	Total Estimated Cost (In Lakhs)
1	2	3	4	5	6	7	8	9
207	Chapra-1	Rivilganj	NH-85 to Deoria Gaon Hote Hue Prabhunath High School tak	1.170	46.30900	7.04100	4.63100	57.98100
208	Chapra-2	Isuwapur	Nawada Sima to Upto Vikash Bhawan Hote Huye Salempur Chowk	1.160	48.01700	11.28100	4.80200	64.10000
209	Chapra-2	Isuwapur	Gram Gangoi from The House of Sanjay Singh To South Tola Gangoi	1.100	44.21700	10.81300	4.42200	59.45200
210	Chapra-2	Isuwapur	Gangoi House of Daroga ji to Upto Gangoi Railway Sima	1.030	38.94000	10.34300	3.89400	53.17700
211	Chapra-2	Isuwapur	Raj High School Road Achitpur Yadav Toli to Upto East Aatanagar PMGSY Road	0.920	25.82200	9.90300	2.58200	38.30700
212	Darbhanga-1	Baheri	Baheri High School To Banduhali Road	5.000	228.84800	33.01300	22.88480	284.74580
213	Darbhanga-1	Baheri	Adharpur to Chamar Tola	1.985	99.24000	13.97800	9.92400	123.14200
214	Darbhanga-1	Baheri	Baheri Naudega Middle School to Kushwaha Tola	1.250	80.93400	7.63400	8.09340	96.66140
215	Darbhanga-1	Darbhanga Sadar	Ambedkar Chowk To Mathurapur hote hue Darjiling Public School	0.400	41.22800	2.24000	4.12280	47.59080
216	Darbhanga-1	Darbhanga Sadar	Siso purvi me Chandra Shekhar Ajad Chowk to Majigama Sima	1.200	61.07700	8.29300	6.10770	75.47770
217	Darbhanga-1	Darbhanga Sadar	Siso purvi PWD Mukhya Path Awastih Manager Sahni ke ghar ke nikat se madhya vidyalaya Bhalni Path	1.150	92.01600	7.00000	9.20160	108.21760
218	Darbhanga-1	Darbhanga Sadar	Mabbi Chowk SH 75 To Madhupur Ketuka Road Via Sunil Singh Ke ghar tak	0.540	36.61800	3.02400	3.66180	43.30380
219	Darbhanga-1	Darbhanga Sadar	SH-75 Mabbi Chameli Chowk To Madhupur-Ketuka Janewali	0.500	19.98700	3.51300	1.99800	25.49800
220	Darbhanga-1	Hayaghat	L037-T03 To Laxmipur (VR37)	1.910	122.63400	11.88500	12.26340	146.78240
221	Darbhanga-1	Baheri	Bhachhi Malik Tol To Dhanuli Mishrauliya tola Via Hanumangar	2.685	151.83200	17.78400	15.18320	184.79920
222	Darbhanga-1	Hayaghat	Anar PWD To Dalit Basti Shobhanath patti Laxmipur	2.560	122.37200	16.51000	12.23720	151.11920
223	Darbhanga-1	Baheri	Ujjaina REO Sadak Maulvi Tola To Bhachhi Pitambar Lal Dev house	2.200	107.71200	15.08900	10.77120	133.57220
224	Darbhanga-1	Hayaghat	Gram Indranagar to madhuban	1.300	80.94800	8.06800	8.09480	97.11080
225	Darbhanga-1	Baheri	Susari to Mahuli	2.800	117.42800	19.35800	11.74280	148.52880
226	Darbhanga-1	Hayaghat	L034- T01 to Balha	2.960	133.88100	20.43100	13.38810	167.70010
227	Darbhanga-1	Bahadurpur	PWD Road Konwa Chowk To Bardhai	0.980	68.93000	5.61200	6.89300	81.43500
228	Darbhanga-1	Hanuman Nagar	Shiv Mandir Chunni Jha Houe to South tola Kolhanta	0.750	80.30000	4.83400	8.03000	93.16400
229	Darbhanga-1	Hanuman Nagar	Tisdih Chandeshwar Sahni Ke ghar to Salni tola tak	0.410	28.17100	2.29600	2.81710	33.28410
230	Darbhanga-1	Bahadurpur	Opp of Donar Industrial Main gate to Bhulla Kirana Store via	0.450	38.76400	2.27400	3.87640	44.91440
231	Darbhanga-1	Hayaghat	Baghhaul Chowk to Gaiwal Chowk	0.545	29.66300	7.84100	2.96630	40.47030
232	Darbhanga-1	Bahadurpur	Bada Madhya Vidyalaya REO Path to Bada Tola	1.000	63.35500	5.72400	6.90800	75.98700
233	Darbhanga-2	Keoti	PMGSY Path to Gosain Tola	0.570	41.65200	3.19200	4.16520	49.00920
234	Darbhanga-2	Singhwara	L033-T02 To Raghua (VR33)	2.830	164.31000	18.89000	16.43000	199.63000
235	Darbhanga-2	Keoti	Pwd Karpori Chowk to Dusadh Tola	1.800	98.38000	11.63000	9.83000	119.84000
236	Darbhanga-2	Keoti	T03 To Jethiahi (VR56)	1.589	72.47000	11.32000	7.24000	91.03000
237	Darbhanga-2	Singhwara	Tektaar Thakurwari To Railway Gunti Par Mahadev Mandir	1.200	78.20100	6.72100	7.82010	92.74210
238	Darbhanga-2	Singhwara	PWD Sadhwara to Sahani Tola	1.490	99.90000	8.66000	9.99000	118.55000
239	Darbhanga-2	Keoti	L054 T02 to Sarad Samaila	1.506	58.32000	11.06000	5.83000	75.21000
240	Darbhanga-2	Keoti	PMGSY Chaka to Dhobigama Mahadalit Tola	1.665	68.80000	11.85000	6.88000	87.53000
241	Darbhanga-2	Keoti	PMGSY Kayam Chak to Dhaniyawah	0.825	54.37700	4.62000	5.43770	64.43470
242	Darbhanga-2	Jale	Tataila to Gautam Kund RCD Road via narauchh	3.450	171.32900	21.16900	17.13290	209.63090
243	Darbhanga-2	Jale	L058-T01 Devra to Supolia	1.500	104.57000	8.98000	10.45000	124.00000
244	Darbhanga-2	Singhwara	Ghordaur To Karauni	4.500	168.26000	15.84000	16.82000	200.92000
245	Darbhanga-2	Singhwara	REO Mohanpur to Mohanpur-2	1.285	103.56800	7.83000	10.35680	121.75480
246	Darbhanga-2	Jale	Karwa Laxsman gupta ki dukan se Sohali Sima tak	0.500	38.24500	1.68000	3.82450	43.74950
247	Darbhanga-2	Jale	PWD Road to Tatna Toli	0.775	53.07400	4.46400	5.30740	62.84540
248	Darbhanga-2	Jale	Pithariya kala PCC Road to Pithariya Kala Harijan Tol	0.500	40.45200	2.80000	4.04520	47.29720

[Handwritten signatures and initials]

SL no	Division	Block	Name of Road	Length (In KM)	Cost of Initial Rectification with Surface Renewal (in Lakhs)	Cost of 5-years Maintenance (in Lakhs)	Cost of Emergent Repair (10%) (in Lakhs)	Total Estimated Cost (In Lakhs)
1	2	3	4	5	6	7	8	9
249	Darbhanga-2	Singhwara	PWD Lalpur to Parti tola via Brahaman Asthan	1.200	78.50600	7.10700	7.85000	93.46300
250	Darbhanga-2	Jale	PWD Road to PWD Bandhali Pachim Tol	0.300	21.32200	1.68000	2.13220	25.13420
251	Darbhanga-2	Jale	L025-Jalley to Pathan tola	1.850	116.37800	13.00400	11.63780	141.01980
252	Darbhanga-2	Singhwara	L054-L053 to Pakrihar (VR54)	1.525	72.69600	10.74800	7.26960	90.71360
253	Dhamdaha	Dhamdaha	Dhamdaha Kerosine Tel Dipu to Chandrahi Satsang Bhawan	3.240	154.78000	28.61000	15.47800	198.86800
254	Dhamdaha	Dhamdaha	Damailey Bajrangbali Asthan to Kadam tola	0.924	45.48900	7.72400	4.54890	57.76190
255	Dhamdaha	Dhamdaha	Satmi Ghat tola to Satmi Adwasi tola to Mohna	1.240	55.34000	11.01000	5.53400	71.88400
256	Dhamdaha	Dhamdaha	Amnaha to Basbitta	2.250	165.93000	20.46000	16.59300	202.98300
257	Dhamdaha	Dhamdaha	L045 L032 to Melita tola Priyankar (VR 45)	1.170	47.83800	10.84800	4.78400	63.47000
258	Dhamdaha	Dhamdaha	L070 T01 to Ful tola (VR70)	2.315	104.16000	20.48000	10.42000	135.06000
259	Forbisganj	Bhargama	L021 T01 to Kajbai South VR4	4.835	287.38600	38.63800	28.73900	354.76300
260	Forbisganj	Raniganj	Koskapur Middle School to going toward north to Nityanand tola to Bengwahi East (VR50)	2.000	94.73400	24.96100	9.47300	129.16800
261	Forbisganj	Raniganj	L050 Parsa Hat to Bengwahi east VR50	3.070	114.12000	42.59000	11.41000	168.12000
262	Forbisganj	Forbisganj	Raniganj Road se Patwa tola	3.019	112.99000	41.86800	11.29900	166.15700
263	Forbisganj	Forbisganj	Saifganj se Aesari Adiwasi tola	1.749	87.65500	24.42300	8.76500	120.84300
264	Forbisganj	Forbisganj	Kirkichiya se Adiwasi tola	0.754	29.46000	10.04000	2.94000	42.44000
265	Forbisganj	Forbisganj	Araha to Yadav Tola via Harijan tola	3.280	226.61300	27.15400	22.66100	276.42800
266	Forbisganj	Forbisganj	Aurahi Satar tola	4.748	181.73400	61.72400	38.27600	281.73400
267	Forbisganj	Forbisganj	Ramai School Chowk se Adiwasi tola	1.033	72.29000	10.91000	7.23000	90.43000
268	Forbisganj	Narpatganj	Achra Ghurna Pakki Road Motin Motivi ke House to Jat	3.500	191.91000	46.47000	19.19000	257.57000
269	Forbisganj	Forbisganj	L033- T06 Haripur to Mehta tola	5.200	213.62000	67.48000	21.36000	302.46000
270	Forbisganj	Forbisganj	Parwaha (SC) Aadiwasi tola	2.980	194.91000	37.53000	19.49000	251.93000
271	Forbisganj	Bhargama	Contruccion of Road from House of Bindeswari Singh of Gurha Narpat Block to Pawan tola tola primary school via the house of Damodar Kamat Bhargama	2.010	117.24000	22.43000	11.72000	151.39000
272	Forbisganj	Narpatganj	Dumra more to Amaria	4.500	260.58000	58.28000	26.06000	344.92000
273	Gaya	Wazirganj	L071 Hansra Road to Dharampur	1.010	23.85600	11.45200	2.38600	37.69400
274	Gaya	Wazirganj	Gaya Nawada Road to Manaini	1.110	26.47000	12.04800	2.64700	41.16500
275	Gaya	Wazirganj	L086-Amethi Road to Naudiha Kala Pasi Tola	1.725	49.09200	17.71200	4.90900	71.71300
276	Gogri	Parbatta	Parbatta PWD Thana Chowk Se Rupauli English Tak	0.575	30.06000	2.48800	3.00600	35.55400
277	Gogri	Parbatta	L032- T0 MDR Se Rupaluli English tak	0.500	29.25400	2.16300	2.92500	34.34200
278	Gogri	Parbatta	PWD Vyaapaar Mandal Se Nauranga Bunkar Tola Tak	0.700	40.16700	3.02800	4.01700	47.21200
279	Gogri	Gogri	Raatan Muslim tola to Daura Bagicha Tak	2.230	102.66000	17.05000	10.27000	129.98000
280	Gogri	Parbatta	Aguauni Bandh ka Agauani Ghat Tak	0.450	30.09500	1.94700	3.01000	35.05200
281	Gogri	Parbatta	PWD Road Se Parbatta Haat to Takur Das Toran Dwaar se New Borba Baiyiyaur Tak	1.450	65.33000	10.61000	6.53000	82.47000
282	Gogri	Gogri	NH-31 se Dukha tola se Harangi tola tak	3.300	160.30000	23.69000	16.03000	200.02000
283	Gogri	Parbatta	Thebhai Chowk Se PMGSY Road to Shashi ke Ghar hote hue Harijan Tola Tak	0.840	32.30700	6.33700	3.23100	41.87500
284	Gogri	Gogri	D B Road No-14 to Kali Chakla hote hue mahdipur tak	0.950	53.14300	4.11000	5.31400	62.56700
285	Gogri	Parbatta	PMGSY Road Se Chhoti Bandhera Paschim tola Doradhar	0.800	33.32500	5.59400	3.33300	42.25200
286	Gogri	Gogri	L045- NH-31 Sondiha se Babu Chakla	2.590	125.46000	19.43000	12.54000	157.43000
287	Gogri	Parbatta	Road No-14 Kama Sthan se Yaduvansh Nagar	1.110	67.43000	5.00000	6.74000	79.17000
288	Gopalganj-1	Gopalganj	Gopalganj NAC Saraya PCC road Bricxa Baba Sthan se Harizan tola	2.050	115.38000	16.62000	11.54000	143.54000
289	Gopalganj-1	Gopalganj	Yadapur Khargauli PMGSY Road To Patahra Majistet Sharma House Tak	1.500	72.53000	12.15000	7.25000	91.93000
290	Gopalganj-1	Gopalganj	NH-28 Chainpatti se Manjhi tola Via Raiput tola tak	1.200	57.86000	11.16000	5.78000	74.80000

Handwritten signature/initials.

Handwritten signature/initials.

SL no	Division	Block	Name of Road	Length (In KM)	Cost of Initial Rectification with Surface Renewal (in Lakhs)	Cost of 5-years Maintenance (in Lakhs)	Cost of Emergent Repair (10%) (in Lakhs)	Total Estimated Cost (In Lakhs)
1	2	3	4	5	6	7	8	9
291	Gopalganj-1	Gopalganj	Bhitbherwa Mehadia PMGSY Road Kotwa Water Tank to Kararia REO Road via Paschim Tola Koiri Tola	1.400	65.03000	13.35000	6.50000	84.88000
292	Gopalganj-1	Gopalganj	L036-T02 to Nayatola Bisunpur (ODR14)	1.400	64.91000	11.23000	6.49000	82.63000
293	Gopalganj-1	Gopalganj	L035-T02 to Baripatti BachaBabu ka tola	0.600	23.10500	5.79000	2.31000	31.20500
294	Gopalganj-1	Gopalganj	L023 Basdila Khas to Basdila Khas Turha tola tak	0.700	25.75000	6.96600	2.57500	35.29100
295	Gopalganj-1	Katiya	Kateya Samaur Main Road To Pakariar	2.360	120.58000	20.30000	12.06000	152.94000
296	Gopalganj-1	Katiya	PMGSY Road Bhatt Tola to Kanchan Harijan Tola	1.600	78.94000	12.87000	7.89000	99.70000
297	Gopalganj-1	Katiya	Bhagipatti Nahar RCD Road To Nonia Tola	2.800	132.49000	26.23000	13.25000	171.97000
298	Gopalganj-1	Katiya	Ramdaz Baghi to Baghi Dih	3.500	161.70000	31.81000	16.17000	209.68000
299	Gopalganj-1	Katiya	PMGSY Road (Nawalpur) To Husainpur	2.400	100.99000	22.25000	10.10000	133.34000
300	Gopalganj-1	Katiya	Kateya PWD Road To Kalyanpur	1.550	59.29000	15.78000	5.93000	81.00000
301	Gopalganj-1	Katiya	L034 - L030 Jasuli to Maindih	0.800	25.45300	8.52600	2.54600	36.52500
302	Gopalganj-1	Kuchaikote	PMGSY Road Bantail to Mathiya Khas South Tola via Mathiya Khas	2.000	91.69000	16.86000	9.17000	117.72000
303	Gopalganj-1	Kuchaikote	PMGSY Road Dharampur to Village Udkara	1.520	59.33000	13.94000	5.93000	79.20000
304	Gopalganj-1	Panchdeori	T07 to Dewariya Road	3.700	213.70000	28.82000	21.37000	263.89000
305	Gopalganj-1	Panchdeori	Nandpatti - Indrpatti	2.400	131.53000	18.02000	13.15000	162.70000
306	Gopalganj-1	Panchdeori	L047 - RCD Road T01 Mahanthwa to Parsa Nahar Batar Chauraha	3.600	171.76000	30.63000	17.18000	219.57000
307	Gopalganj-1	Panchdeori	Tetariya NATWA To TETARIYA	2.300	107.26000	18.60000	10.73000	136.59000
308	Gopalganj-1	Panchdeori	L042 - Maheshpur to Darji patti Gor Toli Brahamchaura	6.600	282.53000	59.11000	28.25000	369.89000
309	Gopalganj-1	Panchdeori	L051-NIMUIA TO GURIAW	3.000	120.51000	26.68000	12.05000	159.24000
310	Gopalganj-1	Panchdeori	Babu jamunaha to Maheshpur	1.240	41.67800	12.09300	4.16900	57.94000
311	Gopalganj-1	Thawe	NH 85 to Sadashiv Rai ka Tola	0.300	19.32000	2.04900	1.93200	23.30100
312	Gopalganj-1	Thawe	NH-85 To Chaiwa Tola	0.380	24.01000	2.40400	2.40100	28.81500
313	Gopalganj-1	Thawe	L037-Ramchandrapur to Harpur (ODR10)	2.900	120.73000	25.37000	12.07000	158.17000
314	Gopalganj-1	Thawe	Thawe Gawendari Lakari Road To Badhai Hata via Mushar Toli	1.110	43.84100	10.12000	4.38400	58.34500
315	Gopalganj-1	Thawe	Thawe Gawendari Lakari Road To Pandit Tola Durgamandir	1.310	49.61900	11.47600	4.96200	66.05700
316	Gopalganj-1	Thawe	L056-Thawe Gawendri Dhatingna Pyarepur Path L043 to Mathgautam	3.500	124.73000	32.37000	12.47000	169.57000
317	Gopalganj-2	Barauli	Bagheji Rampur to Vijay Chaudhari Ke Ghar	2.100	116.50000	16.36000	11.65000	144.51000
318	Gopalganj-2	Manjha	SIWAN SARFARA ROAD TO SARAI AKTIYAR	0.850	55.07000	5.94000	5.51000	66.52000
319	Gopalganj-2	Manjha	DANAPUR MANJHA ROAD TO NAVAKA TOLA	1.350	80.56000	10.80000	8.05000	99.41000
320	Hajipur	Bhagwanpur	Metal Road Varispur Bhuiya Asthan High School to Khirkhaua Yadav tola	1.700	92.18000	8.94000	9.22000	110.34000
321	Hajipur	Bhagwanpur	Boaria R.E.O Path High School Mahua Imadpur Se Askaranpur	2.050	101.41000	13.36000	10.14000	124.91000
322	Hajipur	Bhagwanpur	Mohammadpur Manjhauli to Pandey Tola	1.270	62.77000	8.11000	6.28000	77.16000
323	Hajipur	Bhagwanpur	T02 Shahpur Tiwari Urf Totha Se Rahsa Pachhiyari	2.320	89.92000	19.06000	8.99000	117.97000
324	Hajipur	Hajipur	Jagdishpur T04 (Mandir) to Bishnupur Basant Mishra Tola Ward No.-8 (Mazeerabad)	1.900	127.04000	7.32000	12.70000	147.06000
325	Hajipur	Hajipur	T 05 (Dharmapur - Fhulhara Road) Se Kuari Buzurg	1.650	86.10000	10.76000	8.61000	105.47000
326	Hajipur	Hajipur	Bhathandi PMGSY Road to Pahetiya Shani Tola Ward No.-7	2.105	105.02000	16.47000	10.50000	131.99000
327	Hajipur	Hajipur	Daulatpur Rai Birendra College to Chapta Ward no-14	1.666	72.32000	12.54000	7.23000	92.09000
328	Hajipur	Hajipur	Hajipur ke Panapur Langa Bhuia Asthan jane wali sadak ka path nirman	1.865	75.37000	15.98000	7.54000	98.89000
329	Hajipur	Hajipur	L053-T03 HLV TO KUTUBPUR DUMRE (VR25)	1.590	58.45000	13.60000	5.85000	77.90000

[Handwritten signatures and initials]

SL no	Division	Block	Name of Road	Length (In KM)	Cost of Initial Rectification with Surface Renewal (In Lakhs)	Cost of 5-years Maintenance (In Lakhs)	Cost of Emergent Repair (10%) (In Lakhs)	Total Estimated Cost (In Lakhs)
1	2	3	4	5	6	7	8	9
330	Hajipur	Hajipur	Hajipur Lalganj Vaishali Road to MMGSY Road via Murgiya Chnk	1.105	35.68000	9.71000	3.57000	48.96000
331	Hajipur	Hajipur	L055-NH-77 DHOBGHATI TO CHAKCHAMELI (VR33)	1.504	43.26000	10.80000	4.32000	58.38000
332	Hajipur	Hajipur	Panapur Langa Mukesh Singh ke Khet to Panapur Langa Thakur Tola Ward No-11	0.777	21.82000	6.83000	2.18000	30.83000
333	Hajipur	Hajipur	Fatchabad Kabrisatan to Fatchabad Ward No-11	1.010	24.95000	6.70000	2.50000	34.15000
334	Hajipur	Lalganj	Lalganj Sarai Road ke Prabodhi Ke Pauda	1.250	84.75000	9.23000	8.48000	102.46000
335	Hajipur	Lalganj	Sirsa to Prataptand Path	4.200	164.20000	33.84000	16.42000	214.46000
336	Hajipur	Lalganj	Prataptand To Rampur Bakhra	1.800	66.15000	16.53000	6.62000	89.30000
337	Hajipur	Lalganj	Purntand to Dilawarpur Chowk	3.020	102.04000	28.09000	10.20000	140.33000
338	Hajipur	Lalganj	Sheema Sirsha Viran Panchayat Anrgat Imaadpur Pakari Path me Navvodaya Vidyalaya Bafaarpur Sharma se 500M Pashchim Uap Swaasth Kendra Ke Nikar Se to Noniya Tola Bafaarpur Sharma Tak	1.300	39.24000	11.34000	3.93000	54.51000
339	Hajipur	Patedhi Belsar	Jarang Madrana Road to Jarangi Sahni Tola	0.530	27.37000	4.79000	2.73000	34.89000
340	Hajipur	Patedhi Belsar	Patedhi Belsar Prakhand Ke Shine Bazar Se Rasalpur Hote Hue Rajarampur Path Tak	1.760	56.91000	15.22000	5.69000	77.82000
341	Hajipur	Patedhi Belsar	Mouna Vishunpur Belsar Road to Chakgulamuddin South Tola	0.840	27.14000	7.23000	2.72000	37.09000
342	Hajipur	Patedhi Belsar	Mauna Chowk Jarang Rampur Road To Jarang Kurmi Tola	0.630	19.55000	5.44000	1.96000	26.95000
343	Hajipur	Patedhi Belsar	Surtha Mandir to Belsar Nagma Road	1.560	48.04000	13.43000	4.81000	66.28000
344	Hajipur	Patedhi Belsar	Sain Goraul Road to Manora Kurmi Tola	0.760	22.79000	6.56000	2.28000	31.63000
345	Hajipur	Vaishali	Ahladpur Gram Dhala Barahi Baika Via Pikari Saha Se Rambriksh Ke Ghar Tak	0.850	50.91000	2.89000	5.09000	58.89000
346	Hajipur	Vaishali	Jangli Math Se Raghwapur	2.850	130.57000	21.35000	13.06000	164.98000
347	Hajipur	Vaishali	Nandlalpur Husain Path to Salempur yadav tola	0.760	23.14000	6.32000	2.32000	31.78000
348	Hajipur	Vaishali	Sain Vaishali Road to Bhagwanpur Muslim Tola	0.943	27.41000	7.69000	2.74000	37.84000
349	Hajipur	Vaishali	Langanj Jatkauli Road to Malah Tola	1.660	48.12000	14.35000	4.82000	67.29000
350	Hajipur	Vaishali	Jagdishpur to Barhatia Hindi School	2.800	56.10000	17.24000	5.61000	78.95000
351	Harnaut	Harnaut	Kalyan Bigha PWD Road To Chauriya	0.500	27.72100	2.20300	2.77200	32.69600
352	Harnaut	Harnaut	Chero Nagar nausa PWD From West of Village kalyan Bigha	0.500	27.65700	2.20300	2.76600	32.62600
353	Harnaut	Harnaut	Chero Nagar nausa path to village sewdah path	1.150	62.06300	5.01500	6.20600	73.28400
354	Harnaut	Chandi	Repair of road from Chandi-Harnaut road (N.H.-30A) to Rupaspur via Chitar Bigha	1.600	44.84900	13.21300	4.48500	62.54700
355	Harnaut	Nagar Nausa	Repair of road from N.H.-30A to Lachhu Bigha via Usmanpur	2.600	85.97000	20.57800	8.59700	115.14500
356	Hathua	Bhore	Lami Chaur PMGSY TO Garudaha	1.770	91.99000	12.80000	9.20000	113.99000
357	Hathua	Bhore	L041-Kalyanpur to Nadwan (VR21)	5.800	254.10000	50.02000	25.41000	329.53000
358	Hathua	Bhore	Husepur Jangtauli road TO Berona Bhagat tola	1.950	82.20000	16.24000	8.22000	106.66000
359	Hathua	Vijaiapur	Belwa PMGSY TO Mathiya Lala	2.383	95.32000	21.68000	9.53000	126.53000
360	Hilsa	Hilsa	L092-T10 Teka bigha to Kurtha Via W. Tanki (TRACK21)	1.289	48.31800	10.94400	4.83200	64.09400
361	Hilsa	Parbalpur	Rasulla to dhanwan	0.450	13.20800	4.07400	1.32100	18.60300
362	Hilsa	Parbalpur	MMGSY Road To Middle School Gavaspur	0.500	26.28600	3.03700	2.62900	31.95200
363	Jamui	Sikandara	Jamui- Sikandara Road to Pathkchak tak	2.500	126.81900	25.85000	12.68200	165.35100
364	Jamui	Aliganj	Sikandara Aliganj Road to Mahna School	0.735	28.21300	9.44900	2.82100	40.48300
365	Jamui	Aliganj	Chandradeep Chowk to Chandradeep Middle School Maktab	0.800	47.25700	7.41000	4.73000	59.39700
366	Jamui	Aliganj	Kaitha Chhitiyani to Telardih Masjid tak	0.740	31.12700	8.58400	3.11200	42.82300
367	Jamui	Aliganj	Kaitha Chhitiyani Path to Chaurasa Masjid	0.850	35.22300	11.58300	3.52200	50.32800

[Handwritten signatures and initials]

SL no	Division	Block	Name of Road	Length (In KM)	Cost of Initial Rectification with Surface Renewal (in Lakhs)	Cost of 5-years Maintenance (in Lakhs)	Cost of Emergent Repair (10%) (in Lakhs)	Total Estimated Cost (In Lakhs)
1	2	3	4	5	6	7	8	9
368	Jamui	Khaira	L091 PMGSY road Hathiya Pathar to Bhagar	2.950	113.19000	29.45400	11.31900	153.96300
369	Jamui	Khaira	L090 PMGSY Road Jhundo to Amarba Yadav Tola	1.500	52.21900	14.95600	5.22200	72.39700
370	Jamui	Khaira	L086 PMGSY Path Hariadih to Parsa Middle School	1.300	52.41600	15.89800	5.24200	73.55600
371	Jamui	Barhat	Jamui Kharagpur PWD Road to Vijay Sagar	1.250	58.51400	13.48700	5.85100	77.85200
372	Jamui	Barhat	NH-333 to Jamui Railway Station	0.835	48.87800	7.88600	4.88800	61.65200
373	Jamui	Khaira	L087 Nimnwada Suwarkar Path Purnijhithi to Laxmipur	0.850	36.56100	9.25500	3.65600	49.47200
374	Jamui	Jamui	Nabinagar Mode to Domanpur Jakhraj Asthan	0.715	39.71800	6.64900	3.97100	50.33800
375	Jaynagar	Jaynagar	L035-T03 To Kaur (VR035)	1.124	88.89000	4.98600	8.88900	102.76500
376	Jaynagar	Jaynagar	Simrahi Chowk NH 104 To Rajauli RD Singh ke ghar tak	1.065	57.55900	9.76500	5.75590	73.07990
377	Jaynagar	Jaynagar	Shiv Chowk to Kabir chowk Hanaman nagar	3.250	194.41000	26.26900	19.44100	240.12000
378	Jaynagar	Basopatti	Basopatti Main road to Sisouni Sima Manapatti	2.450	132.30400	19.66700	13.23040	165.20140
379	Jaynagar	Basopatti	Simrahi to Joki Purwari Tola tak	4.365	297.49900	33.41100	29.74990	360.65990
380	Jhajha	Jhajha	L051 - Jurpania to Dhanukwatari	1.650	39.18900	22.05700	3.91900	65.16500
381	Jhajha	Jhajha	Astha to Kathutiya Kala	1.210	56.11800	16.53200	5.61200	78.26200
382	Jhajha	Jhajha	L057 - Near Kawatol to Goradamgi	3.850	106.75100	51.30000	10.67500	168.72600
383	Jhajha	Jhajha	Nakti Dasm Baijla Road to Jugra Panchrukhi	1.616	71.13200	20.98800	7.11300	99.23300
384	Jhajha	Sono	Raksa to Paira Path	2.400	94.25600	28.22100	9.42500	131.90200
385	Jhajha	Sono	Rakatrohania to Muslim tola	1.500	66.51700	16.08800	6.65200	89.25700
386	Jhajha	Sono	Kewali village road Under to Sono Block	2.500	140.19500	35.37500	14.02000	189.59000
387	Jhajha	Sono	L076 Kusaia to Gandar Mandal tola	1.490	51.94500	15.69800	5.19400	72.83700
388	Jhanjharpur	Jhanjharpur	Bhairav Asthan To Raiyam Tak janewali Path	1.850	74.88000	16.82500	7.48800	99.19300
389	Jhanjharpur	Lakhnaur	L046-T02 To Laxmipur	1.480	81.67000	11.92200	8.16700	101.75900
390	Jhanjharpur	Jhanjharpur	Khaira Siwottar Primary School To Mahadalit Tola tak	1.650	62.69700	14.18900	6.26970	83.15570
391	Jhanjharpur	Jhanjharpur	Sohpur to Parsa Mahadlit Tol Tak janewali Path	1.027	38.90200	10.15700	3.89020	52.94920
392	Jhanjharpur	Jhanjharpur	L049-L039 to Mahinathpur (VR049) tak	1.630	78.78300	12.59700	7.87830	99.25830
393	Jhanjharpur	Jhanjharpur	L045-L041 to Khaira (VR049) tak	1.020	42.93700	9.15800	4.29300	56.38800
394	Jhanjharpur	Jhanjharpur	RWD Bajrangbali Asthan to Berma yadav Tol tak	1.630	76.20100	14.03700	7.62010	97.85810
395	Jhanjharpur	Jhanjharpur	L053-L047 to Bilipur (VR053) Tak	1.251	66.95000	11.86000	6.69000	85.50000
396	Jhanjharpur	Lakhnaur	L061-T02 to Harijan Tol (VR046) tak	2.150	117.96500	19.40000	11.79500	149.16000
397	Jhanjharpur	Lakhnaur	L044-T01 NH 57 (Old) to Kewat Tol (VR044) tak	1.550	116.48400	6.87600	11.64000	135.00000
398	Jhanjharpur	Lakhnaur	L027-L03 to Kachhuwa (VR027) tak	1.250	73.50700	9.39300	7.35000	90.25000
399	Jhanjharpur	Lakhnaur	L038-L059 to Madhura (VR038) tak	1.850	92.70800	14.59300	9.27080	116.57180
400	Jhanjharpur	Jhanjharpur	Naruaar Janki Bhawan to Kamla Tatbandh tak	0.350	120.99500	3.50600	12.09900	136.60000
401	Jhanjharpur	Jhanjharpur	L053-T02 NH 57 To Sarvbsima (VR052)	0.950	49.88200	7.09600	4.98820	61.96620
402	Kahalgaon	Kahalgaon	Rampru to Shivrinarayanpur PMGSY Road	4.150	164.91600	28.22900	16.49200	209.63700
403	Kahalgaon	Kahalgaon	L022 NH-80 to Salempur	1.845	55.94200	14.75400	5.59300	76.28900
404	Kahalgaon	Kahalgaon	REO Road to Devipur	1.365	43.89300	10.91800	4.38900	59.20000
405	Kahalgaon	Kahalgaon	L033- Pankhoria to Sour	2.880	79.52900	23.42800	7.95200	110.90900
406	Kahalgaon	Kahalgaon	Jahtiyar to Jagalgopali	1.350	45.08200	10.25400	4.50800	59.84400
407	Kahalgaon	Kahalgaon	Brahchari more to Lagma Raod	1.880	44.47800	16.51400	4.44800	65.44000
408	Kahalgaon	Pirpainti	L095- PMGSY Pyalapur to Gauradih Musahri	4.830	180.56800	37.83600	18.05400	236.45800
409	Kahalgaon	Pirpainti	L076- Roshanpur to Govindpur	2.675	87.29100	23.28800	8.72900	119.30800

[Handwritten signatures and initials]

SL no	Division	Block	Name of Road	Length (In KM)	Cost of Initial Rectification with Surface Renewal (In Lakhs)	Cost of 5-years Maintenance (In Lakhs)	Cost of Emergent Repair (10%) (in Lakhs)	Total Estimated Cost (In Lakhs)
1	2	3	4	5	6	7	8	9
410	Kahalgaon	Pirpanti	L036-103 to Snguni Tola	2.384	97.31900	17.40500	9.73200	124.45600
411	Kahalgaon	Sanhaua	dhanari Choti Nnaki to Badi Nnaki	5.550	212.98400	47.20600	21.29800	281.48800
412	Kahalgaon	kahlgaon	L035- Khusi Dhumura to Msadaha	2.500	98.31400	21.92000	9.83100	130.06500
413	Kahalgaon	Sanhaua	Tulsipur to Bharadha	2.157	87.08200	16.68600	8.70800	112.47600
414	Kahalgaon	Sanhaua	L048- Telhaunda to Pakariya	1.000	34.08300	8.46400	3.40800	45.95500
415	Kahalgaon	Sanhaua	RWD Road T02 to Baniya	1.300	48.75000	11.36700	4.87400	64.99100
416	Kahalgaon	Sanhaua	RCD to Chak Sulemani	1.300	40.28100	11.73300	4.02800	56.04200
417	Kahalgaon	Sanhaua	Baniyadih to Nagdaha	2.221	76.14800	19.01500	7.61500	102.77800
418	Kahalgaon	Sanhaua	L022- Bhakhri to Dhanokahr	1.900	99.83400	11.88600	9.98300	121.70300
419	Kahalgaon	Sanhaua	Bhuria to Baisa	1.800	76.92900	13.72400	7.69300	98.34600
420	Kahalgaon	Sanhaua	L025- Kharia to Rasulpur	3.000	114.05800	24.14500	11.40600	149.60900
421	Kahalgaon	Kahalgaon	L051-Ekchari more to Ekchari Tola	0.500	26.43400	3.11300	2.64300	32.19000
422	Kahalgaon	Gauradih	Mirzanhat Nadiyama PmGsY (Siargari) to Saraiya	3.165	166.18600	23.27500	16.61900	206.08000
423	Katihah	Katihah	Dalan PMGSY Road to Shora tola	0.310	20.22200	2.14100	2.02200	24.38500
424	Katihah	Falka	Moresanda chowk to Balu tola tak	0.700	43.83800	4.83300	4.38400	53.05500
425	Katihah	Falka	Shekh Jalimajumuddin ke Kamat to Marha tola Uday nagar	0.512	33.61500	3.74200	3.36200	40.71900
426	Katihah	Falka	Madarsa (Rajdhani) ke nikat to Mushari tola	0.880	33.90100	7.16600	3.39000	44.45700
427	Katihah	Falka	Rijwan House to Mohammad nagar Mushari	0.900	39.07500	7.28200	3.90800	50.26500
428	Katihah	Falka	L050 Kursela Sarari Road to Kablasiya	1.500	49.43000	12.51200	4.94300	66.88500
429	Katihah	Falka	Kablasia Mahendra Mandal house to Kamal mandal house	0.800	50.39600	5.62700	5.04000	61.06300
430	Katihah	Falka	Darmahi Bajrangbali Chowk to Koshi	0.490	31.50300	3.38400	3.15000	38.03700
431	Katihah	Kursela	Chai tola Mukhyamantri Setu to Manoj Mandal ke ghar hote hue	0.720	45.80500	5.07500	4.58100	55.46100
432	Katihah	Kursela	NH 31 Bind tola to Mandal tola Paswan tola (Indra Gram)	0.960	36.80900	7.88200	3.68100	48.37200
433	Katihah	Kursela	Kursela Railway Station se Khoriya Janewali Path Marmati	1.100	41.87400	8.95600	4.18700	55.01700
434	Katihah	Sameli	Kalimandir Chowk se Bhakari mandal tola	0.731	45.62900	5.25400	4.56300	55.44600
435	Katihah	Falka	Dome Toli to turki Mushari	1.373	47.74900	11.24900	4.77500	63.77300
436	Katihah	Falka	New tola Chandan Devi Mukhiya ke ghar to Mushari	1.149	40.79200	9.36700	4.07900	54.23800
437	Katihah	Falka	MMGSY Road House Viswanathsah to House of Saryud Malakar	0.466	29.82500	3.32100	2.98200	36.12800
438	Katihah	Katihah	L073 PWD Road Hafaganj shivmandir to gopalpur Village (Track 65)	2.530	76.27000	24.82000	7.63000	108.72000
439	Katihah	Katihah	L043 T01 to Hathiya Dara (Track 43)	2.347	61.73000	15.30000	6.17000	83.20000
440	Katihah	Hasanganj	25775 Belwa chowk to Bairagachhi	1.030	63.23000	7.60100	6.32000	77.15100
441	Katihah	Barari	L076 T04 to Gogri Track 76	1.410	61.82000	11.70000	6.18000	79.70000
442	Katihah	Kursela	L052 Devipur Village to Kamlakanhai MMGSY Bridge	2.150	94.31000	17.14000	9.43000	120.88000
443	Katihah	Kursela	Kursela Sarsi Road to Mushari Shivmandir tola	1.570	62.10000	12.78000	6.21000	81.09000
444	Katihah	Kursela	PMGSY Katariya Ajmabad to Kharwar tola	1.492	53.98000	12.08000	5.40000	71.46000
445	Katihah	Sameli	Bandh tola se Dolangi tola	1.500	57.93000	12.29000	5.79000	76.01000
446	Katihah	Sameli	Awadesh Nagar se Bandhiya tola	3.400	178.09000	26.45000	17.81000	222.35000
447	Katihah	Sameli	Bochahapur to Bochahapur to Mushari tola Khota	2.330	93.01000	19.63000	9.30000	121.94000
448	Katihah	Sameli	Choudhary Chakla tola to Salempur nahar	2.200	78.07000	17.85000	7.81000	103.73000
449	Katihah	Sameli	Mahant Asthan to Nawabganj Milik	2.700	168.28000	21.22000	16.83000	206.33000
450	Katihah	Falka	L054 Kursela sarai Road to Sahasram (track 54)	2.360	98.14000	18.26000	9.81000	126.21000
451	Katihah	Falka	Nakki Bajrangbali Asthan to Janakpur	3.450	172.71000	28.11000	17.27000	218.09000
452	Katihah	Falka	Prayag Choudhary Bari to Sahasram Simaria	3.520	114.14000	29.19000	11.51000	154.84000
453	Katihah	Falka	Phutani Hatiya Bharsiya to Munda tola	0.850	69.53000	6.26000	6.95000	82.74000
454	Kharagpur-Tarapur	Tarapur	Launa Bind tola to Rajak Tola	1.000	55.95500	5.96500	5.59500	67.51500
455	Kharagpur-Tarapur	Sangrampur	L050- Sangrampur Gangta to Raikar	1.910	85.01100	15.48900	8.50100	109.00100
456	Kharagpur-Tarapur	Sangrampur	Chandrapura to Ranadih path se Kahua uttar Tola	0.625	39.80100	4.04000	3.98000	47.82100

Handwritten signatures and initials at the bottom of the page.

SL no	Division	Block	Name of Road	Length (In KM)	Cost of Initial Rectification with Surface Renewal (In Lakhs)	Cost of 5-years Maintenance (In Lakhs)	Cost of Emergent Repair (10%) (In Lakhs)	Total Estimated Cost (In Lakhs)
1	2	3	4	5	6	7	8	9
457	Kharagpur-Tarapur	Tarapur	Rangaon Se Teghra	1.166	81.59500	4.69000	8.15000	94.43500
458	Kharagpur-Tarapur	Tarapur	Gorgama Parbhara Path to Karukunda	1.200	68.74000	11.76900	6.87400	87.38300
459	Kharagpur-Tarapur	Kharagpur	Berhatard to Sharma	1.500	37.83000	12.11000	3.78000	53.72000
460	Kharagpur-Tarapur	Sangrampur	Sangrampur Prakhand me Manjhgain Maniya Mukhya Path to Khaira	0.385	29.55000	3.08300	2.95500	35.58800
461	Kharagpur-Tarapur	Kharagpur	T01 to Ramankabad Paschime Turi Tola Navodaya School gate tak	1.080	38.87000	9.00000	3.89000	51.76000
462	Kharagpur-Tarapur	Tetia Bamber	Bangama more Khagrauna	4.100	163.09300	36.59900	16.30900	216.00100
463	Kharagpur-Tarapur	Sangrampur	L053- Durgapur to Khapra Mushahari	2.675	97.17000	21.27000	9.71000	128.15000
464	Kharagpur-Tarapur	Tarapur	Santinagr Makwa Path Santinagar Se Harizan Tola Manikpur	1.325	50.26700	11.49300	5.02700	66.78700
465	Kharagpur-Tarapur	Sangrampur	Tarapur deoghar PWD Road to Chandania Laxmipur	0.950	62.13000	3.66000	6.21000	72.00000
466	Kharagpur-Tarapur	Sangrampur	Jhitti Mod to Durgapur Path	3.780	177.08000	26.24000	17.70000	221.02000
467	Kharagpur-Tarapur	Tetia Bamber	L027-L026 to Banauli	0.671	24.32600	6.01900	2.43200	32.77700
468	Kharagpur-Tarapur	Sangrampur	L038 to Jhama yadav Tola	0.800	52.07000	3.09000	5.21000	60.37000
469	Lakhisarai	Surajgarha	NH-80 to Chananiya Kharre	0.550	28.77000	3.65000	2.88000	35.30000
470	Lakhisarai	Pipariya	Nh-80 Saidpur to pani Tanki Via Samudaik Bhawan	0.600	32.33000	3.96000	3.23000	39.52000
471	Lakhisarai	Surajgarha	L031 Sitarampur Jagira to Sobhani Mushahari	1.270	57.31000	11.71000	5.72000	74.74000
472	Lakhisarai	Chanan	PMGSY Raod to Bilauni	0.250	14.78000	1.66000	1.48000	17.92000
473	Lakhisarai	Surajgarha	Nh-80 Khawa to PMGSY Raod Khawa	0.950	37.51000	10.54000	3.74500	51.79500
474	Lakhisarai	Surajgarha	Vidhayapith Chowk to Rehuwa Road Via Mamta Emargency Hospital	0.800	55.17000	5.40000	5.52000	66.09000
475	Lakhisarai	Surajgarha	NH-80 Naya tola Chaksir	0.700	40.03000	4.63000	4.00000	48.66000
476	Lakhisarai	Surajgarha	NH-80 Manikpur to Salempur Via Chak Shivganj	0.640	35.27000	4.24000	3.52000	43.03000
477	Lakhisarai	Surajgarha	RCD Road Gopalpur to Gopalpur Raja Tola	0.800	51.60000	5.39000	5.16000	62.15000
478	Lakhisarai	Chanan	Bhandar Pax Godam to PMGSY Road Bhandar	0.900	48.33000	5.93000	4.83000	59.09000
479	Lakhisarai	Surajgarha	T02 Helth Center to Ghurana Mushahari	0.500	28.66000	3.35000	2.87000	34.88000
480	Lakhisarai	Lakhisarai Sadar	L099 (L079) to Salauna Chowk Tak	1.135	43.55800	14.53900	4.35600	62.45300
481	Lakhisarai	Ramgarh Chowk	Sikandra Lakhisarai Road to Ramgarh Manjhi Tola	0.355	19.41000	2.51000	1.94000	23.86000
482	Lakhisarai	Lakhisarai	Bilauri Parth- Pathala	0.743	17.58000	8.72000	1.76000	28.06000
483	Lakhisarai	Ramgarh Chowk	Billo Chowara Road to Bartara	0.780	32.79000	8.40000	3.28000	44.47000
484	Lakhisarai	Lakhisarai	Panghara - Kharagwara	1.186	27.61000	13.77000	2.75000	44.13000
485	Lakhisarai	Ramgarh Chowk	PMGSY Road Ramgarh Sharma to Dakara manjhi Tola	1.100	44.42000	10.00000	4.44000	58.86000
486	Lakhisarai	Halsi	Halsi Tarhari Road to Agat	0.720	40.68000	4.90000	4.07000	49.65000
487	Lakhisarai	Halsi	PMGSY Bhagaur to Bhagaur Mushahari	1.000	33.62000	10.90000	3.36000	47.88000
488	Lakhisarai	Halsi	Bishundih Tola to T01 Pratappur	0.820	49.60000	5.81000	4.96000	60.37000
489	Lakhisarai	Halsi	PMGSY Bardhokhar Road to Tikolwa Chorwa Tola	0.800	37.33000	7.25000	3.73000	48.31000
490	Lakhisarai	Halsi	Halsi Tarhari Road to Bhanpura (Rescind Work)	0.600	14.36000	6.58000	1.43000	22.37000
491	Lakhisarai	Halsi	PMGSY Billi to Billi Paswan tola	0.830	34.88000	7.24000	3.48000	45.60000
492	Lakhisarai	Lakhisarai	T012 ODR to Saaroaro Harijan tola	1.100	32.90000	11.76000	3.29000	47.95000
493	Lakhisarai	Lakhisarai	T102 Tetariya to Jogiya Harijan tola	0.750	40.55000	6.13000	4.05000	50.73000
494	Lakhisarai	Lakhisarai	Ojhawa Mushahri to Jakhraj Asthan Paclna Road	0.610	32.58000	4.11000	3.26000	39.95000
495	Lakhisarai	Lakhisarai	Ashhatti more to Lakhisarai Bypass via Maukana	0.570	30.23000	3.85000	3.03000	37.11000
496	Lakhisarai	Barahiya	NH-80 Jaitpur to Harijan Tola Thakurwari Tola High School	0.550	20.10000	5.67000	2.01000	27.78000
497	Lakhisarai	Barahiya	PMGSY Manoharpur sharma Road to Paswan tola nijay Via Primary School	0.280	15.90000	1.90000	1.59000	19.39000

st m h M.K. See

SL no	Division	Block	Name of Road	Length (In KM)	Cost of Initial Rectification with Surface Renewal (in Lakhs)	Cost of 5-years Maintenance (in Lakhs)	Cost of Emergent Repair (10%) (in Lakhs)	Total Estimated Cost (In Lakhs)
1	2	3	4	5	6	7	8	9
498	Madhepura	Gambhariya	Baijnathpur Litynihi Road Sadik Miya House to Jivchpur Purvi Tola Ghailadh Border tak	2.780	142.08000	19.27000	14.21000	175.56000
499	Madhepura	Madhepura	Construction of road from REO Road to Yogendra Yndav tola	0.760	52.30500	3.06500	5.23000	60.60000
500	Madhepura	Ghailadh	Construction of Road from Ratanpura Mohanpura Road Ratanapura dakshin Pool to Mahadalit tola Ratanapura Poorvi	3.350	170.50000	23.34000	17.05000	210.89000
501	Madhepura	Madhepura	L050- NH -106 Pathraha to Simapar Govindpur (VR50)	2.031	102.79000	14.03000	10.28000	127.10000
502	Madhubani	kaluahi	RWD Road Karmauli to Mandal Tol Dospur	1.100	63.40700	7.69900	6.34070	77.44670
503	Madhubani	kaluahi	RWD Karmauli to Dospur Paswan Tola	2.150	128.92500	15.07700	12.89250	156.89450
504	Madhubani	kaluahi	Haripur Dih Tol to Bhalani Siman	1.980	107.25100	13.90200	10.72510	131.87810
505	Madhubani	kaluahi	REO Road Manga Tol to Bhagwati Asthan	1.750	97.74900	17.15100	9.77500	124.67500
506	Madhubani	kaluahi	REO Road Madhubani Karmauli to Brahman Tol	1.060	61.30400	7.40600	6.13040	74.84040
507	Madhubani	kaluahi	L042 -L024 to Narar (VR42)	3.560	173.64700	32.18000	17.36470	223.19170
508	Madhubani	kaluahi	Radha Balua Tol to Pirsoliya	1.005	69.03700	4.45900	6.90300	80.39900
509	Madhubani	kaluahi	L041- L025 To Chhattbaniya	1.850	95.57800	14.25200	9.55780	119.38780
510	Madhubani	kaluahi	Neem Chowk to Bakshi tola	1.410	115.78000	11.94000	10.53000	138.25000
511	Madhubani	kaluahi	REO Road Gauri Das Tol to Mandal Gauri Das Tol	1.050	60.52700	6.83700	6.05270	73.41670
512	Madhubani	kaluahi	Madan Chowk se Sonar Tol Malmal	0.850	78.89800	3.77000	7.88980	90.55780
513	Madhubani	kaluahi	L039-T02 To Jhouwa (VR39)	2.150	107.49800	17.05100	10.74980	135.29880
514	Madhubani	Rahika	L051-T02 To Patti Jagat	2.142	151.00900	22.40000	15.10090	188.50990
515	Madhubani	Rahika	Chandrasenpur To Dhelphorwa	1.860	88.62900	15.04500	8.86290	112.53690
516	Madhubani	Rahika	L052-T02 To Erajibasauli(VR52)	0.782	67.38500	3.46900	6.73800	77.59200
517	Madhubani	Rahika	L049-L029 Jagatpur To Marar	1.598	74.68200	14.86500	7.46820	97.01520
518	Madhubani	Rajnagar	Laheriya Ganj To Plikhwar	3.700	168.60100	25.91100	16.86010	211.37210
519	Madhubani	Rajnagar	Kasiyona Ward No. 15 Mahadalit Tola To Laxmipur PMGSY road Via Sahapur	4.000	186.96100	31.74900	18.69610	237.40610
520	Madhubani	Rajnagar	Nawtoli Panchwati To Mangrauni Budhi Mai Asthan Tol	2.400	134.82400	20.54500	13.48240	168.85140
521	Madhubani	Rajnagar	Mandal Tol REO Road Pipal Tree to Godiyari Swasth Upkendra	2.350	98.65300	19.74400	9.86530	128.26230
522	Madhubani	Rajnagar	Ranti Rajnagar MMGSY Road to Mirjapur Bhariya Bishanpur REO Rosd	2.100	109.70700	13.78400	10.97070	134.46170
523	Madhubani	Rajnagar	L053- T01 to Madhubani Tola (VR53)	7.665	348.88300	59.48800	34.88830	443.25930
524	Maharajganj	Goreyakothi	T03 to Pipra Mauje	1.480	105.20000	9.58000	10.52000	125.30000
525	Maharajganj	Goreyakothi	L025 to Harijan Tola	0.800	47.99000	4.90000	4.79000	57.68000
526	Maharajganj	Bhagwanpur Hatt	Baes Khatha Sagar Sultanpur to Gopalpur Kothi Via Jagdispur Mahuari	2.600	125.74000	23.49000	12.57000	161.80000
527	Maharajganj	Daraundha	N.H. - MADARICHAK	4.400	185.63000	40.90000	18.56000	245.09000
528	Maharajganj	Goreyakothi	Gopalpur To Gopalpur Tola	1.050	68.70000	6.24000	6.87000	81.81000
529	Maharajganj	Goreyakothi	L033 to Dakshin tola	0.900	56.71900	5.61600	5.67100	68.00600
530	Maharajganj	Goreyakothi	L021 to Chhotka tola	0.600	36.86300	3.83800	3.68600	44.38700
531	Maharajganj	Goreyakothi	T04 to Dubey Tola	0.400	24.45800	2.51500	2.44600	29.41900
532	Maharajganj	Goreyakothi	T01 To Belas Tola	1.200	69.43000	7.16000	6.94000	83.53000
533	Maharajganj	Goreyakothi	T03 To Sisai Paschim Tola	1.400	63.78000	10.26000	6.38000	80.42000
534	Maharajganj	Goreyakothi	Jagdishpur More to Fakharudinpur	5.330	234.31000	42.55000	23.43000	300.29000
535	Maharajganj	Goreyakothi	Jamo Mirjapur Path to Giri Tola	1.425	44.70300	12.73500	4.47100	61.90900
536	Maharajganj	Maharajganj	Mishrauliya Maharajganj Gopalganj B.T. road to Pranpur	5.450	310.00000	39.25000	31.00000	380.25000
537	Mahnar	Desri	Chandpur Bandh To Middle School hote hue Rasalpur Bandh Via Mahnar Hajipur Path Shiv Mandir	1.700	132.53000	10.53000	13.25000	156.31000
538	Mahnar	Desri	Sonelal Ray ke Ghar To Mushar Toli Hote Hue Desri Gajipur PMGSY	1.860	132.20000	17.62000	13.22000	163.04000
539	Mahnar	Desri	L041-NH-103 Ufraul Chowk To Kasba Mahua (VR41)11	4.060	220.34000	29.54000	22.03000	271.91000
540	Mahnar	Sahdai Buzurg	L038-T02- Sarai Dhanchesh To Majrohi urf Saharaiya	2.800	155.83000	19.24000	15.58000	190.65000
541	Mahua	Patepur	Dabaich P.A Machu Rai ke Dalan to Paswan Tola Hote hue Bishun Sah ke Ghar tak	0.350	36.43100	3.58300	3.64600	43.66000
542	Mahua	Patepur	Maura Buzurg chowk To Pasi tola tak	0.650	41.68400	3.87600	4.18000	49.74000

Handwritten signatures and initials at the bottom of the page.

SL no	Division	Block	Name of Road	Length (In KM)	Cost of Initial Rectification with Surface Renewal (In Lakhs)	Cost of 5-years Maintenance (In Lakhs)	Cost of Emergent Repair (10%) (In Lakhs)	Total Estimated Cost (In Lakhs)
1	2	3	4	5	6	7	8	9
543	Mahua	Patepur	Dabhaich P. A Herandra Choudhary ke Khet to Gara Dom Tola Tak	0.350	22.28900	2.21600	2.22500	26.73000
544	Mahua	Patepur	Brick Soling Road to Kishunwara	0.350	21.62500	2.09200	2.16300	25.88000
545	Mahua	Patepur	Tisiota Madhya Vidhalaya To Tisiota Thana hote huc haji Haroon ke ghar tak	0.860	52.24900	5.57100	5.23000	63.05000
546	Mahua	Patepur	Bardhiya Turki Panchayat Antergat Mahua Tejpur Road Me Dukharan Choudhary ke Ghar se to Harijan Tola Hote Hue Paswan Tola Tak	1.060	64.04000	6.53000	6.80000	76.97000
547	Mahua	Patepur	Agrail Baligaon path me karu singh ke ghar To Mushar tola tak	0.800	48.29400	6.06800	4.84800	59.21000
548	Mahua	Patepur	Mahthi Pokhar To House Of Ajay Singh Jila Parisad Via Rajput Tola Under Mahthi Dharmchand Panchayat(Patepur)	0.630	31.05500	4.71200	3.10300	38.87000
549	Mahua	Patepur	Maudha Chatur Panchayat Antargat Sahbajpur Puraina mangal Hat se Raj Ballav Singh ke ghar hote huc Afjalpur Puraina High School Pokhar tak	4.450	185.31200	36.99000	18.53800	240.84000
550	Mahua	Patepur	Manpur P.A Devendera Choudhary ke ghar To Pasi tola tak	1.500	58.59300	12.23800	5.85900	76.69000
551	Manihari	Ajamnagar	PMGSY Path Harlagga se Manjaria	1.310	83.04000	9.82000	8.30000	101.16000
552	Manihari	Pranpur	NH 81 se Marocha	1.300	80.85000	8.58000	8.08000	97.51000
553	Manihari	Pranpur	T02 to Ramni Kol	0.758	54.31800	6.33200	5.43200	66.08200
554	Manihari	Pranpur	L077 L038 se Sonaila (VR77)	1.550	73.68000	13.12000	7.37000	94.17000
555	Manihari	Ajamnagar	PWD Path Pindhal chowk to Kamlabari	1.300	67.89000	10.89000	6.78000	85.56000
556	Manihari	Ajamnagar	PMGSY Singhaul Fhrsadangi se Khjuira Basa wari	1.155	33.51000	12.00800	3.35100	48.86900
557	Manihari	Ajamnagar	Kalmegha Paschim tola mangatpur path se kamalpur Mistri tola	1.270	49.59000	12.24000	4.96000	66.79000
558	Manihari	Pranpur	T02 to Balua santhali tola	1.067	39.82400	9.27600	3.98200	53.08200
559	Manihari	Pranpur	L023 L022 se Patharwar	1.470	50.27600	14.24700	5.02800	69.55100
560	Manihari	Pranpur	L053 T02 se Harphara	1.136	33.71600	11.58100	3.37200	48.66900
561	Manihari	Pranpur	T02 se Bajjnathpur	1.090	53.40500	8.86100	5.34100	67.60700
562	Manihari	Ajamnagar	L075 Tehra se Baldiha Gacchi Track 11	1.300	58.94000	12.31000	5.89000	77.14000
563	Manihari	Ajamnagar	Naward Path Ajamnagar Pack Wahan path se chandpur	0.769	48.71000	4.90000	4.87000	58.48000
564	Manihari	Ajamnagar	Panchgachhi Utkarnit madhya Vidyalay Raghol Road se Amar singh pur ST Tola	0.861	47.70000	7.12000	4.77000	59.59000
565	Manihari	Pranpur	L058 L038 se Imli tola	1.030	44.21700	8.59900	4.42200	57.23800
566	Manihari	Pranpur	S070 Dighauch Maina nagar Road to Kumhrar Santhali tola	0.650	24.74600	6.01100	2.47500	33.23200
567	Manihari	Ajamnagar	Aliharpur Path to hariharpur Uttar tola	0.737	40.35000	6.33000	4.03000	50.71000
568	Manihari	Ajamnagar	PMGSY Baribari path se Hargara Adiwasi tola	0.605	23.44000	6.26000	2.34000	32.04000
569	Manihari	Pranpur	S67 REO Bastual Kuratha path se Hudaili Santhali tola	1.390	72.71000	12.57000	7.27000	92.55000
570	Manihari	Pranpur	T02 se Bastual Ward No .11 tak	1.325	71.41000	9.52000	7.14000	88.07000
571	Manihari	Pranpur	L076 T02 se Bisarai	1.768	71.42000	14.54000	7.14000	93.10000
572	Manihari	Pranpur	L022 Se Mansokha	1.230	75.79000	7.43000	7.58000	90.80000
573	Manihari	Pranpur	L040 T02 se Jhagua	1.800	80.11000	16.23000	8.01000	104.35000
574	Marhaura	Amnour	Kasta Marhaura PMGSY Path to Dhobi Tola tak	0.950	66.77400	6.03500	6.67700	79.48600
575	Marhaura	Amnour	Parshurampur PMGSY to Pachim Tola tak	0.900	58.52500	5.49200	5.85200	69.86900
576	Marhaura	Amnour	Bagahi Narayan Ram ke Ghar To Bagahi Primary School Tak	0.750	46.19700	4.47600	4.62000	55.29300
577	Marhaura	Amnour	L065-Bhledi Tarayai PWD to Jane tola	1.600	89.13300	10.77100	8.91300	108.81700
578	Marhaura	Amnour	Naval Sah Madhubani ke Dukan to Chhotelal Singh ke Ghar tak	1.200	64.37800	9.18300	6.43800	79.99900
579	Marhaura	Amnour	Dharhara Kala Bhledi Amnour Mukhya Path to Chakardhar Singh ke Ghar tak	0.800	36.48800	6.17200	3.64900	46.30900
580	Marhaura	Amnour	Aphar Dighwara to Khairganwan	0.700	27.53100	6.68200	2.48200	36.69500
581	Marhaura	Amnour	NH-102 Jafarpur Mohanlal Tola	0.800	31.11900	6.77600	3.11200	41.00700
582	Marhaura	Amnour	L051-L054 to Pakri Mahammad (VR32)	1.150	42.54900	10.18400	4.25500	56.98800

(Handwritten signatures and initials)

SL no	Division	Block	Name of Road	Length (In KM)	Cost of Initial Rectification with Surface Renewal (in Lakhs)	Cost of 5-years Maintenance (in Lakhs)	Cost of Emergent Repair (10%) (in Lakhs)	Total Estimated Cost (In Lakhs)
1	2	3	4	5	6	7	8	9
583	Marhaura	Pannapur	L065-BELAUR SE PANCHAYAT BHAWAN, RAJPOOT TOLA, CHAMAR TOLA, PRATHMIK VIDYALAY SINGAII HOTE HUE SEMRAHA TAK.	3.515	196.29500	32.72000	19.63100	248.64600
584	Marhaura	Taraiya	Faridanpur Dhala To Faridanpur Malah Toli, Shitalpur Bazar hote hue Mukundhpur PMGSY Path tak	2.000	99.87800	15.06900	9.98800	124.93500
585	Marhaura	Taraiya	Basahi (Sitabasti) - Chakiya avshesh bhag link Mohan Lal Tola	3.460	159.57700	30.01300	15.95800	205.54800
586	Marhaura	Taraiya	Saraiyaa Basant PMGSY and Chauhan Tola Muslim Tola	3.700	164.60000	30.28300	16.46000	211.34300
587	Marhaura	Taraiya	S.H.-73 of Belhari Ishuapur road Screw Pile Bridge Taraiyan Prakhand Border of Govindapur	1.200	52.32000	11.66700	5.23200	69.21900
588	Marhaura	Taraiya	Bhatagi Kali Sthan To Primary School Bhatgai and Sukdeo Prasad Bishkarma High School Bhatgai hote hue PMGSY tak	2.050	63.25800	18.36000	6.32500	87.94300
589	Marhaura	Amnour	Amnour Madhubani PMGSY Path to Gosi Amnour	1.000	73.07600	6.15500	7.30800	86.53900
590	Motihari	Motihari	Construction of Road from PMGSY Road Patpariya Village to Hararuyaha Via Kanu Tola.	0.420	41.88000	3.18000	4.19000	49.25000
591	Motihari	Piprakothi	Virchhapra panchayat ke majhariya GTSNY Road to vidhayak ke ghar hote hwe MLA Manjariya yadav tola tak	1.200	90.22000	4.58000	9.03000	103.83000
592	Motihari	Motihari	Motihari Chhauradano P.W.D. road to Lakhaura	2.825	199.49000	17.17000	19.95000	236.61000
593	Motihari	Motihari	Motihari - Chauradano PWD Road Sihuliya Mandir to Malkaunia	4.065	213.69000	33.02000	21.37000	268.08000
594	Motihari	Motihari	P.W.D. road Bharkurwa to Bharwalia via Bada tola Basantpur Tak	3.700	170.85000	29.85000	17.09000	217.79000
595	Motihari	Piprakothi	Pipra Dhekaha Jakhra to Upranti	1.850	110.26000	10.95000	11.03000	132.24000
596	Motihari	Piprakothi	L062-Piprakothi NH 28 to Bela Tola (VR18)	2.750	119.30000	25.83000	11.93000	157.06000
597	Motihari	Piprakothi	NH 28 Bairiya to NH 28 mathbanwari	7.330	308.18000	67.57000	30.82000	406.57000
598	Motihari	Turkauliya	Mathurapur Ward- 09 Lalbabu Sahni ke Ghar se Shivbacchan Paswan ke Ghar hote hue Chulahi Paswan ke Ghar tak	1.500	76.24000	11.26000	7.62000	95.12000
599	Motihari	Turkauliya	Turkauliya Durga Chowk se Committee Bazar hote hue Amwa Chowk	5.150	214.57000	43.60000	21.45000	279.62000
600	Munger	Munger Sadar	Shitalpur Ramdham to Sitakund main Road via Shivganj	0.450	27.71000	3.03000	2.77000	33.51000
601	Munger	Munger Sadar	Shankarpur Teenbatia to Kajichak middle School via Milky tola	0.850	60.86000	9.14000	6.09000	76.09000
602	Munger	Munger Sadar	Kishore yadav ka Ghar se Mahadevpur Chhoti Kali Asthan hote hue Mahadev Sthan ganga Ghat Tak Path maramati Karav	0.400	26.85000	2.69000	2.68000	32.22000
603	Munger	Munger Sadar	Khagaria Munger Path to Chandi Asthan to Budan Marar Tola Ramrati singh ke Ghar tak	0.315	15.96000	2.12000	1.59000	19.67000
604	Munger	Munger Sadar	Khagaria Muger Path House of Suresh yadav to Chandi Mahto tola	0.305	38.44000	2.05000	3.84000	44.33000
605	Munger	Munger Sadar	Shankarpur Akhada Raod to Utkramit High School Mai	1.225	54.38000	10.91000	5.44000	70.73000
606	Munger	Bariyarpur	NH-80 Vijay Nagar to Rishikund Halt	1.400	82.72000	9.43000	8.27000	100.42000
607	Muzaffarpur West	Motipur	Ibrahimpur - Ibrahimpur	2.429	118.68000	22.10000	11.87000	152.65000
608	Muzaffarpur West	Motipur	Harnahi - Chhatarpatti	2.153	90.24000	21.00000	9.02000	120.26000
609	Muzaffarpur West	Motipur	Andoll Karbgaah pakki sarak se TO Gokhula Ramdev Mahto ke ghar tak	2.356	96.21000	25.18000	9.62000	131.01000
610	Muzaffarpur West	Motipur	Harnahi - Kamalpur Bithaul	3.050	115.77000	30.54000	11.58000	157.89000
611	Muzaffarpur West	Motipur	Chainpur - Chakwa	3.850	144.71000	37.80000	14.47000	196.98000
612	Muzaffarpur West	Motipur	Srisain Jagdishpur - Madhopur Madho	4.133	105.23000	46.87000	10.52000	162.62000
613	Muzaffarpur West	Paru	Paroo Shree Devkant's House To House of Surendra Thakur via Paroo Bazar	0.480	29.10000	3.25000	2.91000	35.26000
614	Muzaffarpur West	Paru	Mangurahiya-Baya Jagdishpur PMGSY Road Se Kurmi Tola Bajitpur Tak	0.850	50.73000	5.82000	5.07000	61.62000

[Handwritten signatures and initials]

SL no	Division	Block	Name of Road	Length (In KM)	Cost of Initial Rectification with Surface Renewal (In Lakhs)	Cost of 5-years Maintenance (In Lakhs)	Cost of Emergent Repair (10%) (In Lakhs)	Total Estimated Cost (In Lakhs)
1	2	3	4	5	6	7	8	9
615	Muzaffarpur West	Paru	Lakhnauri Azajul Khan Ke Ghar To Mohabbatpur Pitch road TO House of Mahendra paswan	2.050	107.19000	16.17000	10.72000	134.08000
616	Muzaffarpur West	Paru	Chhapra Aash Jagshala Chowk to Chhapra Aash Baitha Tola	1.455	65.68000	13.61000	6.57000	85.86000
617	Muzaffarpur West	Paru	Paroo Hospital Gate To Kasba Tola	1.500	64.79000	13.93000	6.82000	85.20000
618	Muzaffarpur West	Paru	L050 - Fatehabad To Chaki Suhagpur (VR28)	9.380	356.50000	106.22000	35.65000	498.37000
619	Muzaffarpur West	Paru	SII-74 Bhulan Ray ke Ghar to Gopalpur Dipak Mishra ke Ghar	0.750	23.67000	7.70000	2.37000	33.74000
620	Muzaffarpur West	Paru	Jagdishpur Dharanwara pool to Hariharpur	0.780	24.20000	9.38000	2.42000	36.00000
621	Muzaffarpur West	Paru	Paru Hospital Gate to Miyan Ke Ghar Hote huye Paru High School Tak	1.070	31.13000	12.18000	3.11000	46.42000
622	Muzaffarpur West	Sahebganj	PWD Path to gram Lakhna PMSGY Sarak via High School	2.300	101.14000	24.17000	10.11000	135.42000
623	Muzaffarpur West	Sahebganj	Bangra Jhaphi Devi Asthan se Sadhu Ray Tola Hote Huye to Jita Chhapra	6.000	215.30000	67.05000	21.53000	303.88000
624	Muzaffarpur East-1	Kudhani	Sonbarsa Kerma Path to Phulwaria	2.880	137.57500	22.03400	13.76100	173.37000
625	Muzaffarpur East-1	Kudhani	N.H.-77 to Kurhani via Devgan Village	3.300	146.70400	28.72100	14.67500	190.10000
626	Muzaffarpur East-1	Kudhani	L066-T02 SH Chitrauli to Maksudpur (VR17)	3.950	174.02100	30.20700	17.40200	221.63000
627	Muzaffarpur East-1	Kudhani	T04 NH 77 to Ladora	1.970	85.69000	17.12000	8.57000	111.38000
628	Muzaffarpur East-1	Kudhani	L071-T03 Jagarathpur to Bangra Hardas (VR25)	2.030	80.86500	17.87000	8.09500	106.83000
629	Muzaffarpur East-1	Kudhani	Repair of road from N.H.-77 to Teliya	3.300	124.30300	28.74000	12.42700	165.47000
630	Muzaffarpur East-1	Kudhani	L072 - T02 SH to Bhawanipur (VR16)	1.800	62.90000	16.79000	6.29000	85.98000
631	Muzaffarpur East-1	Sakra	MIDDLE SCHOOL MAJHULIYA to SATPURA MURAU PRAKHAND SIMAN TAK	2.500	107.29000	21.53000	10.73000	139.55000
632	Muzaffarpur East-1	Sakra	Bhartipur PMGSY sadak to Bhartiipur Dakshin Tola Hote huye Lakhta Bhartiipur	1.590	67.02000	13.85000	6.70000	87.57000
633	Muzaffarpur East-1	Sakra	Panchayat Bhawan sakra to Ramirampur	2.541	91.98100	22.43700	9.20200	123.62000
634	Muzaffarpur East-1	Sakra	Repair of road from N.H.-28 Rupanpatti to Gobardhanpur (Tulsi Mohanpur Chauk) via Thatiya Tola	1.500	53.74800	14.15700	0.03000	67.93500
635	Muzaffarpur East-1	Saraiya	Rewa road to Gachhi Batroulia	0.620	40.31700	4.60700	4.03600	48.96000
636	Muzaffarpur East-1	Saraiya	L059 Khaira PWD Road to Gahilo	2.013	110.32000	18.40000	11.03000	139.75000
637	Muzaffarpur East-1	Saraiya	L055-Berua to Pagahia	1.700	80.71700	14.45800	8.07500	103.25000
638	Muzaffarpur East-1	Saraiya	NH to BERUA	2.688	124.14500	22.57000	12.41500	159.13000
639	Muzaffarpur East-1	Saraiya	Jaitpur-Khaira R.E.O. Road To Mishrawaliya Tola Rampur Bali	2.620	102.03000	23.73000	10.21000	135.97000
640	Muzaffarpur East-1	Saraiya	R.E.O. road Kubewa to Sahilapatti road	6.250	195.87000	60.67000	19.59000	276.13000
641	Muzaffarpur East-1	Saraiya	Chakia PMGSY road to Bardaha Village	2.730	79.76000	26.27500	7.97500	114.01000
642	Muzaffarpur East-2	Aurai	Ramapur PWD Road To Sambhuta	3.675	213.24000	33.82000	21.32000	268.38000
643	Muzaffarpur East-2	Aurai	Bairiya Aurai Jale Road to Panapur Yadav Tola bhaya	1.550	73.07000	13.45000	7.31000	93.83000
644	Muzaffarpur East-2	Aurai	MAHUA CHAWK to BALIA	2.000	89.28000	16.90000	8.93000	115.11000
645	Muzaffarpur East-2	Aurai	SAHILA ARAJI to PRIMARY SCHOOL	1.040	46.15600	9.45500	4.61900	60.23000
646	Muzaffarpur East-2	Aurai	Ganguli- Madhopur Road- To Madhuban Besi	1.170	50.33000	9.61700	5.03300	64.98000
647	Muzaffarpur East-2	Aurai	MADHUBAN BARHAMDEV SINGH HOUSE to RAM NAGRA	1.600	67.42000	15.27000	6.74000	89.43000

[Handwritten signatures and initials]

SL no	Division	Block	Name of Road	Length (In KM)	Cost of Initial Rectification with Surface Renewal (In Lakhs)	Cost of 5-years Maintenance (In Lakhs)	Cost of Emergent Repair (10%) (In Lakhs)	Total Estimated Cost (In Lakhs)
1	2	3	4	5	6	7	8	9
648	Muzaffarpur East-2	Aurai	PARAMJEEVAR BHADOPUR PATTI PAR AADAMPUR AWAL TO DIH TOLA	1.200	50.18200	11.03700	5.02100	66.24000
649	Muzaffarpur East-2	Aurai	Bhairo Asthan to Panpur	4.300	179.27000	37.44000	17.93000	234.64000
650	Narkatiaganj	Chanpatia	Chanpatia Dakhin Railway Gumti to Karnpatti PWD Knithwaliya	1.700	85.21000	15.15000	8.52000	108.88000
651	Narkatiaganj	Chanpatia	T06 to Tikachapar	2.400	117.29000	20.17000	11.73000	149.19000
652	Narkatiaganj	Chanpatia	Tikuliya to Gidhdha	2.270	109.35000	20.57000	10.94000	140.86000
653	Narkatiaganj	Chanpatia	KATHWALIA LORIA Road to BHIKHAMPUR	2.250	107.09000	19.58000	10.71000	137.38000
654	Narkatiaganj	Chanpatia	L0514 Bettiah To Belwa Bandobasti Tola	2.800	129.73000	25.44000	12.98000	168.15000
655	Narkatiaganj	Chanpatia	T03 to Chargahan	1.230	54.46900	11.25500	5.44600	71.17000
656	Narkatiaganj	Chanpatia	T05 to Puraina Gosai	2.020	82.62000	19.41000	8.26000	110.29000
657	Narkatiaganj	Chanpatia	L066-Chuhari to Kalirwa tola	3.040	117.70000	28.21000	11.78000	157.69000
658	Narkatiaganj	Gaunaha	Bhitharwa REO Road to Semra Sirampur (VR40)	1.630	104.20000	11.58200	10.41800	126.20000
659	Narkatiaganj	Gaunaha	Done Canal to Barwa (VR27)	2.050	90.19000	18.78000	9.02000	117.99000
660	Narkatiaganj	Narkatiaganj	L079-L027 To Mushharwa Harijan Tola (VR79)	2.130	107.92000	18.56000	10.80000	137.28000
661	Narkatiaganj	Narkatiaganj	BETTIAH P.W.D. PATH ME KOERGANWA NABKATOLA CHOWK SE PURANIYA HARIJAN PATTI TAK PATH KALIKARAN.	1.520	74.36000	12.53000	7.44000	94.33000
662	Narkatiaganj	Narkatiaganj	Betiya jila antarga Narkatiaganj prakhand ke Betiya , Sathi , Narkatiaganj (P.W.D) road Hamirpur dhala se khap tola mahadalit basti hote hue Dhaminha basti tak sarak nirmaan.	3.050	140.78000	29.61000	14.08000	184.47000
663	Narkatiaganj	Narkatiaganj	L025 Belwa to Sirsia (VR50)	2.400	105.18200	22.12700	10.52100	137.83000
664	Narkatiaganj	Narkatiaganj	T02 to Katakari (VR61)	2.300	99.61000	20.13000	10.05000	129.79000
665	Narkatiaganj	Narkatiaganj	T03 to Mathia (VR66)	2.800	120.88000	27.07000	12.09000	160.04000
666	Navgachia	Narayanpur	PMGSY Road Nago Yadav ke Ghar Se Kanu tola	1.100	62.34000	7.69900	6.23400	76.27300
667	Navgachia	Bihpur	Harischandra mishara ke ghar se Milki tola	0.400	23.58500	2.76200	2.35900	28.70600
668	Navgachia	Bihpur	Madhya Vidalya to Uchha Vidyalaly Gauripur	0.500	29.02700	3.45300	2.90300	35.38300
669	Navgachia	Kharik	Road No 14 To Kelawari Chowk	0.700	38.33800	4.83400	3.83300	47.00500
670	Navgachia	Kharik	RCD Road No-14 Purvi Gherari Ramanand Master to Harijan Tola	0.700	38.24500	4.83400	3.82400	46.90300
671	Navgachia	Kharik	Kharik Bazar Gol Chowk PCC to Sahni Tola	0.780	42.33600	5.38600	4.23400	51.95600
672	Navgachia	Kharik	L042- Mirzafrri to Dhrub Ganj	1.200	64.51400	8.28700	6.45100	79.25200
673	Navgachia	Narayanpur	PMGSY Road se Kusha Sharma Tola Ward No 4	0.800	45.71500	5.52500	4.57100	55.81100
674	Navgachia	Narayanpur	Road no 14 (Raghunath Jha ke ghar) to Brahman Tola	0.550	32.53200	3.90100	3.25300	39.68600
675	Navgachia	Narayanpur	PMGSY road to Paswan tola E.I.O. School	0.890	50.83200	6.24900	5.08300	62.16400
676	Navgachia	Bihpur	Trisuldhari Singh house to Prasadi Yadav Basa Bundh	1.170	47.21000	8.82100	4.72100	60.75200
677	Navgachia	Bihpur	Railway Crossing Sadanand Rai Bagicha to Dasolal Pipar Tola	1.480	161.13000	12.67200	16.11200	189.91400
678	Navgachia	Bihpur	NH-31 to Dayalpur	1.390	84.37200	10.80700	8.43700	103.61600
679	Navgachia	Narayanpur	Raghupur Bishari Bila Toli to Railway Dhala Durga Mandir Kali Mandir hote hue Ganga Bandh vilash Mandal ke ghar Tak	2.000	110.99900	13.91400	11.10000	136.01300
680	Navgachia	Bihpur	Mhant Baba Asthan Near NH 106 to Hario Village	1.300	71.24300	8.97700	7.12400	87.34400
681	Navgachia	Narayanpur	GN Bandh Road No-14 to Maujmad	1.000	56.70200	6.90600	5.67000	69.27800
682	Navgachia	Bihpur	Gouripur to Yadav Tola	0.850	47.66900	6.06300	4.76700	58.49900
683	Navgachia	Narayanpur	MR Road Bharnarpur to Bharnarpur Durga Sthan	0.300	17.54900	2.17500	1.75500	21.47900
684	Navgachia	Navgachia	L021- RCD Road to Borwa	2.326	80.59500	19.20500	8.05900	107.85900
685	Navgachia	Navgachia	L039 T06 to Kanchanpur Tola	1.330	44.68100	11.23100	4.46800	60.38000
686	Navgachia	Navgachia	L046- Jamunia to Mahadatpur	1.297	70.56000	6.95000	7.05500	84.56500

Handwritten signatures and initials at the bottom left of the page.

SL no	Division	Block	Name of Road	Length (In KM)	Cost of Initial Rectification with Surface Renewal (in Lakhs)	Cost of 5-years Maintenance (In Lakhs)	Cost of Emergent Repair (10%) (in Lakhs)	Total Estimated Cost (In Lakhs)
1	2	3	4	5	6	7	8	9
687	Navgachia	Rangra Chowk	L031- Dumaria Tintanga Road to Gynidas Tola	1.300	71.97700	8.97700	7.19800	88.15200
688	Navgachia	Navgachia	RCD road no -14 to Julaha Tola Pakra	1.200	66.63500	8.49300	6.66300	81.79100
689	Navgachia	Ismailpur	PMGSY Chandni Chowk to Malpur	1.540	53.48500	12.80200	5.34800	71.63500
690	Navgachia	Navgachia	RCD Road no-14(Lakshnipur) to Chhuttan tola Parwatta	1.150	52.57300	7.74500	5.25700	65.57500
691	Navgachia	Ismailpur	PCC MLA Scheme to Sahuparwatta Charrapatti	1.270	68.61600	8.77000	6.86200	84.24800
692	Navgachia	Gopalpur	RCD Raod No-14 to DharharaTola	1.700	44.54000	16.06800	4.45400	65.06200
693	Navgachia	Gopalpur	RCD Raod Janardan Shah ke Ghar Se Muslim Tola	0.700	39.16800	4.93700	3.91700	48.02200
694	Navgachia	Gopalpur	RCD Road Tami Singh Ke Ghar to Durga Asthan Via Dhanuk Paswan tola	0.850	36.23700	6.29900	3.62400	46.16000
695	Navgachia	Navgachia	RCD Road No14 to Laxmipur Mandal Tola	0.670	36.82800	4.90600	3.68300	45.41700
696	Navgachia	Rangra Chowk	PMGSY Sadhua to Navtoliya	0.600	22.14700	4.98200	2.21400	29.34300
697	Navgachia	Rangra Chowk	RWD Road Bhawanipur to Sahu tola	0.350	21.18700	2.41700	2.11900	25.72300
698	Navgachia	Navgachia	Vikramshila pul Approach road to RCD Road Jagatpur	0.580	32.55600	3.22200	3.25500	39.03300
699	Navgachia	Navgachia	Road no .14 Borwa to Luttan Mandal tola basa	1.500	57.02200	12.58200	5.70200	75.30600
700	Navgachia	Navgachia	M/R to Road from Bikram Sila Satu Approach road goriya chak PWD Road to Parbatta durgasthan	1.200	66.10900	8.49300	6.61100	81.21300
701	Navgachia	Navgachia	Reo PWD to Dhobina	1.000	54.90600	7.00900	5.49100	67.40600
702	Navgachia	Ismailpur	Luxmipur Village to PMGSY Basgaraha parbatta road	0.450	26.26800	3.10700	2.62700	32.00200
703	Nawada	Pakriwarama	Kachna Rupo Road se Asmi	1.850	68.25500	13.98900	6.82500	89.06900
704	Nawada	Kashichak	L028 Baurhi To Dhanpur (Track 8)	3.800	136.09500	36.95700	13.61000	186.66200
705	Nawada	Pakriwarama	L051-Dumari Road to Lilo (Track 30)	3.100	90.66000	27.92700	9.06600	127.65300
706	Nawada	Warsaliganj	L106- Warsaliganj Beldha Road Maharani Sthan to Bandha (Track76)	1.000	38.15200	7.57200	3.81500	49.53900
707	Nawada	Warsaliganj	Warsaliganj Apsad Tola Path Se Apsad Tola Beldari Road	1.100	37.82800	9.92700	3.78300	51.53800
708	Nawada	Warsaliganj	L060 Kochgaon Sorhipur Road To Bheriya Phatha (Track 32)	1.219	41.59000	10.74000	4.15900	56.48900
709	Pakridayal	Patahi	Kodariya Petrol Pump To Mirzapur Via Ratanwa.	0.900	82.25000	6.23000	8.85000	97.33000
710	Pakridayal	Tetaria	Tetaria-Sobhita Yadav Tola To PMGSY Road.	0.600	51.38000	2.41300	5.13800	58.93100
711	Pakridayal	Pakridayal	Parshauni REO Road To Hamatha Mani Bushan Ke Ghar Tak	1.000	85.09100	5.37100	8.50900	98.97100
712	Pakridayal	Pakridayal	Dhanaji Ghat To Pakridayal Dhaka road	0.900	69.61000	3.55700	6.96100	80.12800
713	Pakridayal	Madhuban	Wajitpur Sirauli Road To Bahuaara Kushawa Tola	2.000	134.84800	11.01000	13.48500	159.34300
714	Pakridayal	Madhuban	L040 - T04 To Rupani. (Track-1).	1.175	72.12500	9.59200	7.21300	88.93000
715	Pakridayal	Madhuban	Kauriya Kajraha Nonia Toli To Madhuban.	0.850	48.17400	5.99900	4.81700	58.99000
716	Pakridayal	Madhuban	L053-T03 To Poncha Tola Bara Pokhar	1.930	91.96000	14.15000	9.20000	115.31000
717	Pakridayal	Madhuban	Chakchauhani Saw Tola to Madhuban Garhiya.	1.150	53.60900	9.99200	5.36200	68.96300
718	Pakridayal	Pakridayal	Harijan Tola To PWD Chaita Road	1.600	90.16400	10.29700	9.01700	109.47800
719	Pakridayal	Pakridayal	Barkagawn to Kanu Tola	1.700	82.05000	12.32000	8.21000	102.58000
720	Pakridayal	Pakridayal	L048-Pakridayal Chhapra Bhikhari To Parsa	0.900	40.40900	7.49600	4.04100	51.94600
721	Pakridayal	Patahi	Parsauni Balmukund Ke Ghar To Parsauni Uttar Tola Gulariya Ghat.	2.530	146.84000	20.88000	16.77000	184.49000
722	Pakridayal	Phenhara	Bishnupur Chowk to Bishnupur Dalit Basti	2.000	138.74000	7.88000	13.87000	160.49000
723	Pakridayal	Tetaria	Narha Bazar To Hanuman Nagar.	3.000	165.82000	17.50000	16.58000	199.90000
724	Pakridayal	Tetaria	Tetaria To Maniyarpur Road.	0.795	38.75500	6.99200	3.87500	49.62200
725	Pakridayal	Tetaria	T02 To Tajpur Saraiya.	2.760	131.54400	22.05700	13.15400	166.75500
726	Pakridayal	Tetaria	PWD Road Madhuban Tetaria Ke Gheghawa To Balram Bhagat & Devi Sahani Tola	4.046	190.58000	32.34700	19.05800	241.98500
727	Pakridayal	Tetaria	Meghua Saraiya To Sagahari.	2.100	88.54000	20.39000	8.54000	117.47000
728	Pakridayal	Tetaria	Tetaria Meghua To Sonaul.	1.800	62.14200	18.68200	6.21600	87.04000
729	Patori	Mohiuddin Nagar	Siwaisingpur To Gidargang	2.600	130.16000	19.58600	13.01600	162.76200

[Handwritten signatures and initials]

SL no	Division	Block	Name of Road	Length (In KM)	Cost of Initial Rectification with Surface Renewal (In Lakhs)	Cost of 5-years Maintenance (In Lakhs)	Cost of Emergent Repair (10%) (In Lakhs)	Total Estimated Cost (In Lakhs)
1	2	3	4	5	6	7	8	9
730	Patori	Mohanpur	Construction of PCC Road with drain from Mohanpur College Chock To Baghara Bazar in mohanpur path bazar	1.380	70.34200	10.26600	7.03400	87.64200
731	Patori	Mohiuddin Nagar	Bochha yogendra ray ke ghar To Kishan Dev Ray ke Dera Hote hue Ganesh Sahu ke Ghar Tak	1.800	103.87900	15.15000	10.38800	129.41700
732	Patori	Mohiuddin Nagar	Mohiuddin Nagar Bazar to Kursaha Nahar Tak	1.880	64.81100	17.99900	6.48100	89.29100
733	Patori	Mohiuddin Nagar	Chapar To Anand Golwa	2.600	154.33300	16.99900	15.43300	186.76500
734	Patori	Patori	Kuso Chauk To Chakaj Ali Tola Part-2	1.000	62.63600	7.15000	6.26400	76.05000
735	Patori	Mohanpur	Mohanpur Prakhand Antargat Dashara Panchyat To PWD Sadak Shobhelal College se Khairaj Bairatha Kurmi tola Tak Sadak Nirman	1.000	30.82000	9.98700	3.08200	43.88900
736	Patori	Mohiuddin Nagar	Tara Gumti To Nijamat Tola	1.800	91.24800	14.44700	9.12500	114.82000
737	Patori	Patori	T02 To Fatehpur Chandpura Tak	1.550	54.74500	15.24400	5.47500	75.46400
738	Patori	Mohiuddin Nagar	Brahampur Shool To (Kishanrampur ke Ghar Tak	2.150	99.08900	16.00800	9.90900	125.00600
739	Patori	Patori	Tara Dhamaun Hanuman Mandir To yadav tola	1.100	77.66500	6.93100	7.76600	92.36200
740	Patori	Mohiuddin Nagar	MDR To Narayanpur	1.000	38.76200	9.06300	3.87600	51.70100
741	Patori	Patori	Patori Dhamaun REO Sarak Dakchhin Dhamaun Antargat Ambedakar Samudaik Bhavan ke karib pasi tola hote hue To Inayatpur REO sarak tak path nirman	0.570	44.94400	3.65000	4.49400	53.08800
742	Patori	Mohanpur	L023-SH-T01 Adlapur-Dashara To Bhograjpur	0.980	40.65300	8.94900	4.06500	53.66700
743	Patori	Mohanpur	Repair of Road From Pathur Ghat Jugeshwar Roy ke Dukan To Dinesh Roy Purv Zila Parishad ke Ghar tak RWD Road Tak	0.920	43.56500	7.63100	4.35700	55.55300
744	Patori	Mohiuddin Nagar	Thana Chowk Mohiuddin Nagar To Kanhauli Hote Hue Nawada Hemanpur janewali PMGSY Road Tak	1.460	76.14700	12.16700	7.61500	95.92900
745	Patori	Patori	Hetanpur REO Road To Katharia	0.800	39.91900	6.37900	3.99200	50.29000
746	Phulparas	Phulparas	Murli- Chowk to Mushari Tola Dev Narayan Sah ka Ghar Tak	1.100	43.59400	6.92200	4.35940	54.87540
747	Phulparas	Phulparas	L045- T02 to Gadarganj	1.411	53.53200	10.95800	5.35320	69.84320
748	Phulparas	Ghoghardiha	Lachhumiya Near college to Bhabtiyarhi	6.992	358.12100	50.44600	35.81210	444.37910
749	Pupri	Choraut	L023 Charout Se Murliya Path	1.850	97.53100	14.65900	9.75310	121.94310
750	Pupri	Sursand	L091 PMGSY Road Se Makunhiya se Makunhiya Mushari Tola	1.428	90.40800	10.34000	9.04080	109.78880
751	Pupri	Pupri	L054 Garha Khadi Bhandar To Garha Sahu Tola	0.586	39.79000	2.64100	3.97900	46.41000
752	Pupri	Choraut	Amanpur To Sakram	2.200	96.41300	19.68600	9.64130	125.74030
753	Pupri	Sursand	Koriyahi To Semua	4.300	221.44200	38.99900	22.14420	282.58520
754	Pupri	Nanpur	Chaupar Khurd Raghvendra Sharma Ke Ghar se Naudiha samudayik hote hue Batra Lohsari ko jorne wali path	1.800	162.24200	13.84300	16.22420	192.30920
755	Purnea	Banmankhi	L068 Budhiya Dhankatta to Kamat tola	3.116	141.88000	32.37000	14.19000	188.44000
756	Purnea	Banmankhi	Pakka Road to paswan tola	3.400	166.05000	36.28000	16.60000	218.93000
757	Purnea	Banmankhi	SH Pakka Road se Harbhanga via Musalman	3.506	186.67000	35.17000	18.66000	240.50000
758	Purnea	Banmankhi	L084 Chandpur to Jagdishpur	3.000	164.60000	32.41000	16.46000	213.47000
759	Purnea	Banmankhi	Mohania Chakla to Tapra tola	3.610	183.19000	30.37000	18.32000	231.88000
760	Purnea	Purnea East	Ranipatra SH Matiya Chowk Katihar PWD Road to Ranipatra SH Dhangama	3.969	197.93000	38.17000	19.79000	255.89000
761	Purnea	Purnea East	L039 MahendraPur Fasiya se Bouari	2.139	81.00000	20.42000	8.10000	109.52000
762	Purnea	Purnea East	Kaliganj to Nilganj	2.100	75.98000	20.74000	7.60000	104.32000
763	Purnea	Purnea East	Bhoga more se Chatiya Chauhan tola	1.690	80.71000	16.84000	8.07000	105.62000
764	Purnea	Purnea East	Bijendra Public School se Verma tola	1.763	94.99000	14.00000	9.50000	118.49000
765	Purnea	Purnea East	Repair of MMGSY to Divanganj to Dimiya Chhatargaj	2.600	195.75000	24.36000	19.58000	239.69000
766	Purnea	Purnea East	Repair of MMGSY to Devanganj to Dimia Chhatarjan	2.850	182.87000	25.99000	18.28000	227.14000
767	Rajgir	Rajgir	Rajgir Giriya Road to Nagdi II	4.580	181.89400	32.70900	18.18900	232.79200
768	Rajgir	Giriyak	Gajipur RWD Road to Scheduled Middle School, Gajipur	0.500	29.26700	3.10900	2.92600	35.30200

Handwritten signatures and initials: A, S, h, M.K, Su

SL no	Division	Block	Name of Road	Length (In KM)	Cost of Initial Rectification with Surface Renewal (in Lakhs)	Cost of 5-years Maintenance (In Lakhs)	Cost of Emergent Repair (10%) (in Lakhs)	Total Estimated Cost (In Lakhs)
1	2	3	4	5	6	7	8	9
769	Rajgir	Giriyak	Pawapuri Ghosrawan path to Maharani sthan stand ghosrawan	0.700	38.11300	4.17900	3.81100	46.10300
770	Rajgir	Ben	Rasula eksara path se marsua	0.670	22.76000	5.43000	2.27600	30.46600
771	Rajgir	Rajgir	Bhui eksari path se dumri	1.000	39.36100	7.68100	3.93600	50.97800
772	Rajgir	Rajgir	Silao Gorapur Road To Patel Nagar	1.110	35.64400	8.92000	3.56400	48.12800
773	Raxaul	Adapur	L043 to Sirisiya Mal (BR-11R-470)	2.470	119.55000	19.28000	11.95000	150.78000
774	Raxaul	Adapur	L054-L043 to Inarwa (BR-11R-445)	2.330	108.91000	18.77000	10.89000	138.57000
775	Raxaul	Raxaul	L037-T04 to Gadiyani (VR37)	2.182	107.20000	16.55000	10.72000	134.47000
776	Raxaul	Raxaul	L025-T10 to Khirichiya (VR23)	2.419	114.17000	18.75000	11.42000	144.34000
777	Raxaul	Raxaul	Repair of road from Harinahi to Pantoka	7.300	311.68000	61.06000	31.17000	403.91000
778	Rosera	Shivaji Nagar	Akhatwara To Aatghara Tak	0.850	51.27800	5.07000	5.12800	61.47600
779	Rosera	Shivaji Nagar	L048 T01 Madhurapur To Kothi Path	1.200	53.79400	10.60100	5.37900	69.77400
780	Rosera	Shivaji Nagar	L046-T03 To Shahpur Navtola Path	1.750	59.58900	16.27400	5.95900	81.82200
781	Rosera	Shivaji Nagar	T02 To Madhurapur Tak	1.661	60.61100	15.12000	6.06100	81.79200
782	Rosera	Shivaji Nagar	L059 Dumraon To Ravi Tola	1.460	51.26400	13.97600	5.12600	70.36600
783	Rosera	Shivaji Nagar	MDR Dahiyar Ghiwahi Path To Bhikamchauk Parsa	1.660	87.21900	13.17200	8.72200	109.11300
784	Rosera	Shivaji Nagar	Dhobiya To Kharari Siman Tak path	0.330	21.03100	1.97500	2.10300	25.10900
785	Rosera	Rosera	T03 To Lalpur Asthal Tola	0.340	22.19100	2.35100	2.21900	26.76100
786	Rosera	Rosera	L051-T01 To Jarahi (VR33)	1.255	59.93300	9.42000	5.99300	75.34600
787	Rosera	Shivaji Nagar	MDR road to Balipur Uttar Tola	1.830	96.30200	13.94200	9.63000	119.87400
788	Rosera	Singhia	L021 (Wari, Jagna) To Sanhavaka	3.880	177.21700	30.88000	17.72200	225.81900
789	Rosera	Rosera	T01 Dharha Chowk To Dharha Rasulpur	0.715	36.20700	5.34700	3.62100	45.17500
790	Rosera	Rosera	L053-T04 To Khaira Dargah (VR35)	1.280	47.45500	10.92700	4.74500	63.12700
791	Rosera	Shivaji Nagar	MDR Road To Moulrahi Shirampur	0.800	53.43800	6.26000	5.34400	65.04200
792	Rosera	Singhia	Quotahar (T02) To Mungaila	1.300	54.72300	10.87200	5.47200	71.06700
793	Rosera	Rosera	L059-T01 Bhabha Das To Purani Bhiraha Harijan Tol (VR41)	0.795	29.85900	6.93300	2.98690	39.77890
794	Rosera	Rosera	L044-L026 To Malikana mushahari (VR27)	0.975	36.89200	8.86600	3.68900	49.44700
795	Rosera	Shivaji Nagar	MMGSY Road To Thakur tola (Maheswara)	0.648	40.13100	4.18500	4.01300	48.32900
796	Rosera	Singhia	Improvement of Road From Morwara to Tara Road	1.010	62.91000	6.02700	6.29100	75.22800
797	Saharsa	Kahara	SH to Nariyar Goth	0.350	23.58000	2.18000	2.36000	28.12000
798	Saharsa	Kahara	SH to Parsaha	1.350	69.06000	11.52000	6.91000	87.49000
799	Saharsa	Kahara	Patuwaha NH 107 Tilave Petrol Pump to Patuwaha PMGSY Road	1.820	91.82000	16.85000	9.18000	117.85000
800	Saharsa	Kahara	Kahara Village Ghanshyam Jha House to Baba Bulkeswar Nath Mandir via Siyara Mahto House	0.930	58.84000	5.79000	5.88000	70.51000
801	Saharsa	Kahara	Bangaon Majhuri Khan ar to the House of Mohan Thakur Via Sita Devi Pokhar via Lakshminiya Dhar Under Kahara Block	1.850	93.63000	17.35000	9.36000	120.34000
802	Saharsa	Kahara	Siyaram Mehto ke ghar se Belha Tola	0.780	53.76000	4.85000	5.38000	63.99000
803	Saharsa	Kahara	Agwanpur Basantpur to Pwd Road	2.020	55.15000	12.18000	5.51000	72.84000
804	Saharsa	Saubazar	L084 Samda to Dhamsaina	1.742	76.47000	15.63000	7.65000	99.75000
805	Saharsa	Saubazar	Suhat Bharna Main Road to Buddhu Singh Mushari	2.425	130.79000	22.37000	13.08000	166.24000
806	Saharsa	Kahara	Bangaon Chowk to RK Mishra IG Sahab ke ghar hote hue Babaji Kuti Tak	1.360	83.45000	8.46000	8.35000	100.26000
807	Saharsa	Kahara	Chainpur Brah Asthan (Bishahari Asthan) to Budhkhariapur	1.550	109.82000	9.68000	10.98000	130.48000
808	Saharsa	Saubazar	Sour Patarghat Main Road to Thenga South Tola	2.970	119.96000	26.72000	11.99000	158.67000
809	Saharsa	Satar Kataiya	Mancha Peach Road Mahadalit Tola Chipa tola Satter Semraha Tola to Pachgachiya Hospital peech Road	5.850	255.20000	53.78000	25.52000	334.50000
810	Saharsa	Nauhatta	T03- Navhatt to Mushahamia Rahi Naya Nagar	4.700	208.19000	43.73000	20.82000	272.74000
811	Samastipur	Kalyanpur	Baleshwar Das Ke Ghar Ti Khajuri Siman	0.980	54.27500	5.86700	5.42700	65.56900
812	Samastipur	Kalyanpur	Gobar Shitha Dhaba TO Anusuchit Jati Tola	0.500	29.08900	2.99400	2.90900	34.99200
813	Samastipur	Kalyanpur	T03 Upendra mahto ke Chakki ke Najdik To rai tola Tak	0.700	41.58100	4.18700	4.15800	49.92600
814	Samastipur	Kalyanpur	Guri Sankar ke Dukan To Dipak Sahni	0.870	50.35200	5.21500	5.03500	60.60200
815	Samastipur	Kalyanpur	MDR T02 To MahabaliPur	0.470	27.48200	2.82200	2.74800	33.05200

Handwritten signatures and initials at the bottom of the page.

SL no	Division	Block	Name of Road	Length (In KM)	Cost of Initial Rectification with Surface Renewal (in Lakhs)	Cost of 5-years Maintenance (in Lakhs)	Cost of Emergent Repair (10%) (in Lakhs)	Total Estimated Cost (In Lakhs)
1	2	3	4	5	6	7	8	9
816	Samastipur	Khanpur	L065 TO Dinmanpur Uttari Nathababa Asihan	0.900	51.31000	5.37800	5.13100	61.81900
817	Samastipur	Wrisnagar	Basantpur Ramani Me Novtol Ghat to Kamla Baha L027	2.500	100.41900	20.42600	10.04200	130.88700
818	Samastipur	Khanpur	T03 TO Parnabaha	2.405	141.14600	14.53500	14.11500	169.79600
819	Samastipur	Khanpur	Tera To Milki	3.250	118.95300	26.95000	11.89500	157.79800
820	Sheikhpura	Sheikhpura	L057 -T03 to Devra Path	1.380	38.61700	16.25300	3.86100	58.73100
821	Sheikhpura	Sheikhpura	T04 to Khalaspur Path	1.935	94.70600	21.38100	9.47100	125.55800
822	Sheikhpura	Barbigha	L036- L033 to Kashi Bigha	2.835	101.86300	30.57400	10.18600	142.62300
823	Sheikhpura	Barbigha	L048- T03 to Dariya Chak Path	2.120	75.71000	21.27900	7.57100	104.56000
824	Sheikhpura	Sheikhpura	T03 to Dheusa Path	1.867	70.10500	16.73400	7.01000	93.84900
825	Sheikhpura	Barbigha	Ramjanpur Kuapar to Nemdarganj	0.548	36.41100	4.24200	3.64100	44.29400
826	Sheohar	Dumri Katsari	Shahpur Gosalpur Bodobast to Jahagirpur	1.600	90.00800	13.50400	9.00080	112.51280
827	Sheohar	Purnahiya	Madhya Vidyalaya bairiya paschim tola to viashunpur chhatauna yadav tola	1.250	64.15800	10.36800	6.41580	80.94180
828	Sheohar	Sheohar	Bishanpur Mansingh Road To Poltechnic College tak	0.375	15.24600	3.30800	1.52460	20.07860
829	Sikharna (Dhaka)	Ghorasahan	Ghorasahan Bakuliya Path Nahar to Parariya Ward No-1	1.480	143.56000	11.14000	14.36000	169.06000
830	Sikharna (Dhaka)	Chiraiya	Khoda PMGSY Road to Nanaka Tola	0.900	60.60000	2.17000	6.06000	68.83000
831	Sikharna (Dhaka)	Chiraiya	Khoda to Hasuaha Tola	2.346	101.52000	19.23000	10.15000	130.90000
832	Sikharna (Dhaka)	Chiraiya	Mahuawa Panchayat Bhawan to Budhanar Harijan Toli	2.700	115.17000	22.36000	11.51000	149.04000
833	Sikharna (Dhaka)	Dhaka	Pachpakri Gurhenwa to Yadavpur Nankar Tola	3.900	175.16000	31.56000	17.51000	224.23000
834	Sikharna (Dhaka)	Ghorasahan	Purnahiya Vijayee Road to Vijayee Khas Ward No-4, 5 Pachhiyari tola	1.700	116.53000	4.30000	11.65000	132.48000
835	Sikharna (Dhaka)	Ghorasahan	Nanaura Gurniya Dih Path to Nanaura Dakshinwari Tola Ward No. 13, 14, 16, 19 (Musalman Tola, Saw)	2.018	129.31000	6.43000	12.93000	148.67000
836	Sikharna (Dhaka)	Ghorasahan	Chiraiya Purnahiya Road to Rajwadha Purwari Tola Ward No-4	1.775	110.76000	7.90000	11.08000	129.74000
837	Sikharna (Dhaka)	Ghorasahan	Dhaka Ghorasahan Road to Kaswa Laukhan, Paswan, Nonia and Yadav Tola ward No-1, 2	1.600	96.37000	7.38000	9.63000	113.38000
838	Sikharna (Dhaka)	Ghorasahan	Baghi Bhelwa Bankatwa Path to Champapur Khas & Champapur Purvi Word	1.420	77.01000	7.94000	7.70000	92.65000
839	Sikharna (Dhaka)	Ghorasahan	Purnahiya Jharokhar to Vishunpur Kaswa Tola (Kushwaha Tola) Ward No.-02	1.508	65.78000	12.84000	6.58000	85.20000
840	Simri Bakhtiyarpur	Sonbarsa	Maina Simaria road to Sohat	4.515	217.07000	38.72000	21.71000	277.50000
841	Simri Bakhtiyarpur	Sonbarsa	Basnahi MMGSY Road Se Motibar Raman hote hue Baliya Jitkiya Path Tak	4.330	190.01000	40.98000	19.00000	249.99000
842	Simri Bakhtiyarpur	Sonbarsa	Mahua Bazar to Amona Sima via Singarpur Bachhor Mahadalit Tola	4.110	170.72000	36.84000	17.07000	224.63000
843	Simri Bakhtiyarpur	Patarghat	NH-106 Se Pama Got Pwd Sadak Tak	3.195	135.63000	32.16000	13.56000	181.35000
844	Simri Bakhtiyarpur	Sonbarsa	Priya Nagar to Sahuria	2.300	123.09000	19.52000	12.31000	154.92000
845	Sitamarhi	Riga	Haidar Tola - Samadhi Tola	0.972	34.07700	7.92500	3.40770	45.40970
846	Sitamarhi	Bathnaha	Kishanpur To Kamargala tak Janebali road	2.700	110.95100	24.06200	11.09500	146.10800
847	Sitamarhi	Bathnaha	Madhubani To Tethiya	1.310	81.35300	8.77800	8.13500	98.26600
848	Sitamarhi	Bathnaha	Lakhandei Bridge To Nijamuddin	1.650	104.08000	13.28300	10.40800	127.77100
849	Sitamarhi	Parihar	Parihar Dhani Tol To Kataiya	4.200	171.11100	37.13800	17.11110	225.36010
850	Sitamarhi	Parihar	Parihar To Koiriya Pipra	1.100	108.60000	9.72000	10.86000	129.18000
851	Sitamarhi	Parihar	L065-Sutihara PMGSY Road to Sotiniya	1.750	126.77200	13.89800	12.67720	153.34720
852	Sitamarhi	Parihar	Gram Naranga to Chuniyama Tol	0.900	46.22300	7.78100	4.62230	58.62630
853	Sitamarhi	Parihar	Parihar Bhiswa to Teliyahi Tol	1.150	62.27400	9.39900	6.22740	77.90040
854	Sitamarhi	Sonbarsa	T048-T02 To Mayurva	0.850	35.78200	7.27800	3.57820	46.63820
855	Sitamarhi	Parihar	Malha Tola to Kunaia janewali Path	1.200	68.99400	10.10800	6.89940	86.00140
856	Sitamarhi	Parihar	Lalbandi Parvaha Road Via Rampur Bakchoura	5.300	262.62900	45.98000	26.26290	334.87190

Handwritten signatures and initials: *ST*, *gr*, *M.K.*, *Shw*




SL no	Division	Block	Name of Road	Length (In KM)	Cost of Initial Rectification with Surface Renewal (in Lakhs)	Cost of 5-years Maintenance (in Lakhs)	Cost of Emergent Repair (10%) (in Lakhs)	Total Estimated Cost (In Lakhs)
1	2	3	4	5	6	7	8	9
857	Sitamarhi	Parihar	Nocha Chowk to Gorhari	1.100	44.78800	10.38400	4.47880	59.65080
858	Sitamarhi	Sonbarsa	Indarwa Narayan Mahot ke ghar se uttar	0.800	39.01500	6.27200	3.90150	49.18850
859	Sitamarhi	Sonbarsa	Sangarpur se harijan tola	1.300	51.86600	11.66200	5.18660	68.71460
860	Sitamarhi	Sonbarsa	Sonbarsa purani NH 77 To Patel Kurmi tola tak	1.500	85.00100	10.71100	8.50010	104.21210
861	Sitamarhi	Dumra	Dhanushi To Rupauli tak	3.060	111.39400	26.77900	11.13900	149.31200
862	Sitamarhi	Dumra	Deuaa To Harijan Tola tak	1.200	56.81100	9.33200	5.68110	71.82410
863	Sitamarhi	Dumra	Nabal Thakur Ke Ghar se Hariharpur tak	1.900	84.91800	15.15000	8.49180	108.55980
864	Sitamarhi	Dumra	Gosaipur To Rikhoul Tak	2.000	92.98900	15.74300	9.29890	118.03090
865	Sitamarhi	Dumra	Mohanpur Chowk se Jhiguniya Tola	0.750	35.29300	6.72900	3.52930	45.55130
866	Sitamarhi	Dumra	Diwakar Ram ke Ghar se Tatma Tola Naya Tola	1.050	36.18500	9.38800	3.61850	49.19150
867	Sitamarhi	Dumra	Barharwa to Bancholi Tak	3.100	113.59200	27.26600	11.35900	152.21700
868	Sitamarhi	Dumra	Nh-104 Sanjay Singh ke Ghar se Bhorha Tola	0.950	37.91100	8.51200	3.79110	50.21410
869	Sitamarhi	Dumra	Vishanpur to BeliBelahi Tak	0.800	40.47300	5.68500	4.04730	50.20530
870	Sitamarhi	Parihar	Kanhwa Shiv Mandir to Board Via Shitalpatti	0.425	46.64600	2.55500	4.66460	53.86560
871	Sitamarhi	Bathnaha	Matiyar Khurd to Mariyar kala	0.900	65.76200	5.50100	6.57620	77.83920
872	Sitamarhi	Majorganj	Mubarakpur to Akhardioa	2.800	59.50300	23.05200	5.95030	88.50530
873	Sitamarhi	Majorganj	Sahiyara ka matiyar	2.000	121.61600	18.65400	12.16160	152.43160
874	Sitamarhi	Parihar	Parwaha Chowk ka Baburban	1.650	110.75800	14.95200	11.07580	136.78580
875	Sitamarhi	Parihar	Naranga to dhunia Tola	1.530	99.15100	12.87200	9.91510	121.93810
876	Sitamarhi	Parihar	Parihar Bazar to Demuha	1.100	85.95600	9.06900	8.59560	103.62060
877	Sitamarhi	Dumra	Bhairav Kothi to Bariyarpur Godh	3.390	220.70700	25.71200	22.07070	268.48970
878	Sonpur	Maker	Sarvoday Bazar (Maker Mahesh Chhapra PMGSY Sadak) to Jagdishpur Musalman Tola via Tara Amour	2.750	147.43700	13.43600	14.74400	175.61700
879	Sonpur	Maker	Kohara to Masuriya Mahadalit Tola hote Huye Ekderwa Masuriya	1.200	52.27700	7.13500	5.22800	64.64000
880	Sonpur	Parsa	Firojpur Pakki Sadak To Nadi Kinare Tak	0.770	49.28000	2.72700	4.92800	56.93500
881	Sonpur	Parsa	REO Road Ramehar Singh ke Dukan To NH-102 Cold Storage Tak	2.025	122.86300	8.11500	12.28600	143.26400
882	Supaul	Nirmali	L032 -L021 to Miya tola (Track 8)	0.800	27.81400	7.34000	2.78100	37.93500
883	Supaul	Nirmali	L033 Majhari to Mandal tola -II (Track 5)	1.550	60.91200	13.10100	6.09100	80.10400
884	Supaul	Nirmali	L034- T02 to Mahua Track 6	1.070	73.48700	7.49200	7.34900	88.32800
885	Supaul	Nirmali	L028- L031 to Laukha (track 4)	0.920	45.11600	6.64100	4.51200	56.26900
886	Supaul	Kishanpur	Tharbitiya to Shivpuri Mushari	1.000	39.88700	8.35000	3.98900	52.22600
887	Supaul	Supaul	T01 to Miricha	1.250	46.15100	10.83000	4.61500	61.59600
888	Supaul	Supaul	L047- T07 to Jhahura	1.525	60.30100	12.57400	6.03010	78.90510
889	Supaul	Supaul	L056- Nemua to Telwa	1.250	45.30100	10.56600	4.53000	60.39700
890	Supaul	Nirmali	T02 to Sardar tola via Rajdhobi tola	1.600	104.71000	8.62000	10.47000	123.80000
891	Teghra	Bhagwanpur	L033 Jagdish To Middle School Jagdishpur	1.320	57.94300	11.39800	4.83000	74.17100
892	Teghra	Bhagwanpur	L032 T02 to Maheshpur (VR32)	4.110	121.29400	37.31700	10.11000	168.72100
893	Teghra	Bhagwanpur	PMGSY Road to Lakanpur Durga Sthan (Lakanpur Tola)	2.200	67.04400	21.34100	5.59500	93.98000
894	Teghra	Bhagwanpur	L031 L029 to Dadpur (VR32)	1.950	77.36900	15.96700	7.73600	101.07200
895	Teghra	Bhagwanpur	Rly Gumti (PMGSY School Godhna Chowk) To Bablu Das Pidhali via west side Boundary wall of H.MMGSY School	2.430	71.26800	23.36600	5.94300	100.57700
896	Tekari	Konch	Goh Rafiganj Road To Bham	2.300	87.13300	23.56500	8.71300	119.41100
897	Triveniganj	Triveniganj	Prathmic Vidyalay Simariya via Mehta tola to middle School Simariya	0.800	36.51000	5.62000	3.65000	45.78000
898	Triveniganj	Triveniganj	L023- T05 to Khatbe Tola (ODR7)	1.955	76.84000	17.07000	7.68000	101.59000
899	Triveniganj	Triveniganj	L059 Triveniganj Pratapganj PWD Road to Yadav tola Orlaha (ODR34)	1.600	68.43000	12.88000	6.84000	88.15000
900	Triveniganj	Chhatapur	Construction of Road from Chhatapur Bus Stand to Bhatta Bari Road with Five Years maintenance	1.700	72.65000	15.00000	7.27000	94.92000
901	Triveniganj	Pipra	Mithilesh Yadav K ghar to Sharma tola tak	1.990	74.48000	16.08000	7.45000	98.01000




SL no	Division	Block	Name of Road	Length (In KM)	Cost of Initial Rectification with Surface Renewal (in Lakhs)	Cost of 5-years Maintenance (in Lakhs)	Cost of Emergent Repair (10%) (in Lakhs)	Total Estimated Cost (In Lakhs)
1	2	3	4	5	6	7	8	9
902	Triveniganj	Pipra	Umesh Sharma Ke ghar to Primary School Kataiyā	0.330	23.63000	2.38000	2.36000	28.37000
903	Triveniganj	Pipra	Bhattabari Me Vishnu Deo Mandal ke ghar Se potiyahi Ghat Sima tka	1.850	66.99000	15.15000	6.70000	88.84000
904	Triveniganj	Pipra	MMGSY Road Me Indra Deo Mandal Ke Samne Se Kataiya Mahe Tola hote hue Gidarahi Link Se Ratauli Panchayt tka	1.625	60.60000	13.13000	6.06000	79.79000
905	Triveniganj	Pipra	L023- NH 106 to Siroul (ODR18)	1.210	42.18000	9.79000	4.21000	56.18000
906	Triveniganj	Pipra	L058- Pipra to Kamalpur Belhi (ODR13)	1.210	45.68000	9.66000	4.56000	59.90000
907	Triveniganj	Triveniganj	PWD Road ThallaGadhria Uttar Se karharha Jhameli Mandal	2.355	87.97000	19.40000	8.80000	116.17000
908	Triveniganj	Triveniganj	Jadiya anil Mehta Kamat ke ghar to Nahar Paar kar sharma tola tak	0.860	56.85000	6.04000	5.68000	68.57000
909	Triveniganj	Triveniganj	Ragunath PWD No-42 to Mehta tola ward no -4 tak	1.930	72.27000	15.66000	7.22000	95.15000
910	Triveniganj	Triveniganj	PMGSY Road se Babhanga Mandir to Nahar Kumhar tola tak	0.502	34.24000	3.57000	3.42000	41.23000
911	Triveniganj	Chhatapur	Pradhanmantri Balua Udhampur Hanuman Chowk Jiwachhpur Sima to NH 57 Ex Sarpanch Shiwan Yadav ke ghar	2.830	104.44000	23.12000	10.44000	138.00000
912	Triveniganj	Chhatapur	Const. of Road from Anant chowk to Bhatta bari Road	1.485	57.08000	12.16000	5.70000	74.94000
913	Triveniganj	Chhatapur	Madhopur sima to Khan tola Hariharipur	2.200	80.64000	18.14000	8.06000	106.84000
914	Triveniganj	Chhatapur	Il/o Lalan Sharma to Sharma tola	1.120	39.64000	9.24000	3.96000	52.84000
915	Triveniganj	Chhatapur	NH 57 to Madhunani Madarsa	1.100	42.82000	9.05000	4.28000	56.15000
916	Triveniganj	Chhatapur	NH 57 Mahadalit tola to Yadav Tola	1.000	36.25000	8.27000	3.62000	48.14000
917	Udakishanganj	Udakishanganj	T06 se Navtol	1.180	69.31000	7.85000	6.93000	84.09000
918	Udakishanganj	Alamnagar	Bhagwatpur tola Kurhan se Phorsahi tola	1.090	86.30000	6.81000	8.63000	101.74000
919	Udakishanganj	Chausa	L030 se Gauraiya	1.270	106.03000	13.58000	10.60000	130.21000
920	Udakishanganj	Alamnagar	NH 106 Jagdishpur Hat se Madatpur Basa tak	1.100	64.94000	6.50000	6.49000	77.93000
921	Udakishanganj	Alamnagar	Khawan School se Koalwara tak	1.710	67.38000	16.60000	6.74000	90.72000
922	Virpur	Raghopur	Devipur Panchayat Me Ganpat Path Koriyapatti Nahar Chowk Kupta Chhatra tola	1.720	68.11000	13.98000	6.81000	88.90000
923	Virpur	Basantpur	Birpur Bathnaha main Road to Brahaman tola	0.820	36.91800	6.27200	3.69200	46.88200
924	Virpur	Basantpur	Birpur Basmatiya to Pipraha Nag	3.450	93.96000	28.61000	9.40000	131.97000
925	Virpur	Basantpur	PMGSY Road to Badri Sharma ke ghar ke Samip tak	1.350	47.69300	10.97900	4.76900	63.44100
926	Virpur	Pratapganj	PWD Road Dhubaniya Pula Paramandapur ke Kawakhani se Purab Mandal tola hote jue Narri PMGSY sadak tak	2.490	95.98000	20.12000	9.60000	125.70000
927	Virpur	Pratapganj	Rajdhani ke ghar se Dome tola Harihar dome ke ghar tak	1.700	59.93000	14.07000	5.99000	79.99000
928	Virpur	Raghopur	NH 106 se Basawanpatti via Kamat Tola uttar tola hote hue Dhadha tak	4.600	159.16000	38.28000	15.92000	213.36000
929	Harnaut	Nagar Nausa	Nagarnausa-Daniawan Rd. - Mahanandpur	2.62	86.46600	22.57400	8.64700	117.68700
930	Harnaut	Harnaut	L057-Chero To Ukharā (VR57)	2.7	91.49600	20.46500	9.15000	121.11100
931	Harnaut	Harnaut	L061-L032 To Amaitra (VR61)	1.76	68.15400	12.33100	6.81500	87.30000
932	Banka-2	Barahat	Bhurma PMGSY Road to Kaitthakar	3.51	111.27000	26.27700	11.12700	148.67400
933	Banka-2	Barahat	Kharhar PMGSY Road to Aminpur	2.13	84.54100	14.64700	8.45400	107.64200
934	Banka-2	Barahat	Barahat Railway Station to Choubeydih Kalriya	2.62	92.56900	18.89000	9.25600	120.71500
935	Banka-2	Barahat	Barahat Kharhara Gurudwara to Kalriya	2	74.65600	14.26100	7.46500	96.38200
936	Banka-2	Barahat	Barahat Punsiya Ajitnagar to Muluk	2	72.10200	14.63800	7.21000	93.95000
937	Banka-2	Chaandan	Nayamore to Buiyadih	3.09	91.82300	28.59800	9.18200	129.60300
				1638.776				99207.09340

[Handwritten signatures and initials]

13. कार्यपालक अभियंता, संबंधित कार्य प्रमंडल के अधीन योजनाओं के कार्य सम्पादन हेतु निकासी एवं व्ययन पदाधिकारी होंगे। नियंत्री एवं व्ययन पदाधिकारी का उत्तरदायित्व होगा कि कार्यो का विशिष्टताओं/विशिष्टि के अनुरूप कार्यान्वित कराकर एकरारनामा एवं सुसंगत वित्तीय प्रावधानों के पालन उपरान्त पूर्णतः संतुष्ट होकर ही राशि की निकासी एवं व्ययन करेंगे। किसी प्रकार की अनियमितता के लिए निकासी एवं व्ययन पदाधिकारी (कार्यपालक अभियंता) पूर्णतः जिम्मेवार होंगे।
14. "बिहार ग्रामीण पथ अनुरक्षण नीति-2018" के तहत MBD आधारित ई-निविदा से आमंत्रित कार्य की निविदा के निष्पादनोपरान्त निविदा का क्रियान्वयन संबंधित कार्यपालक अभियंता द्वारा कराया जायेगा।
15. इस योजनाओं के चयन के प्रस्ताव पर माननीय ग्रामीण कार्य मंत्री महोदय, ग्रामीण कार्य विभाग, पटना का अनुमोदन संचिका संख्या-मु0अ0-4 (मु0)-3054-01-49/2024 में दिनांक 27.02.2024 को प्राप्त हैं।
16. सारणी में अंकित उक्त योजनाओं की प्रशासनिक स्वीकृति के प्रस्ताव पर सक्षम प्राधिकार सचिव महोदय, ग्रामीण कार्य विभाग, बिहार, पटना द्वारा दिनांक- को संचिका संख्या-मु0अ0-4 (मु0)-3054-01-53/2024 में अनुमोदन प्राप्त है।
17. योजनाओं के कार्यान्वयन के पूर्व डी0पी0आर0 पर कार्यपालक अभियंता द्वारा सक्षम प्राधिकार से प्रावैधिक स्वीकृति प्राप्त की जायेगी।
18. योजनाओं की तकनीकी स्वीकृति प्रदान किये जाने के क्रम में प्रावधानित प्रत्येक मद की संभाव्यता की जाँच सक्षम प्राधिकार द्वारा सुनिश्चित किया जायेगा।
19. एकरारनामा के पूर्व कार्यपालक अभियंता यह सुनिश्चित कर लेंगे की सूची में वर्णित कोई भी योजना किसी अन्य अनुरक्षण कार्यक्रम से अच्छादित नहीं हो।
20. संबंधित योजनाओं Unsatisfactory / Satisfactory but Requires Improvement कैटेगरी के अन्तर्गत चिन्हित नहीं हो। यदि चिन्हित हो तो निर्धारित प्रक्रियानुसार सभी आवश्यक कार्रवाई सुनिश्चित करने के उपरान्त ही योजना कार्यान्वित की जाय।
21. बिहार कोषागार संहिता निहित प्रावधानों के आलोक में बजट प्रावधान के अन्तर्गत निधि की उपलब्धता के आधार पर ब्राडा के निर्धारित प्रावधान/प्रक्रिया के आलोक में राशि की निकासी की जायेगी।
22. वित्त विभाग के संकल्प सं0-3758 दिनांक 31.05.2017 में निहित निदेशों को अक्षरशः पालन किया जायेगा तथा बिहार वित्त नियमावली के सुसंगत प्रावधानों के आलोक में योजना में उपबंधित राशि की उपलब्धता के आधार पर व्यय की जायेगी।
23. यह राशि उसी मद में खर्च की जायेगी, जिसके लिए पुर्नविनियोजित की गयी है, अन्य मद में नहीं।
13. प्राक्कलन की विशिष्टताओं के अनुसार निर्धारित समयावधि के अन्दर कार्य पूर्ण कराना सुनिश्चित किया जायेगा।
17. संबंधित कार्यपालक अभियंता द्वारा योजनाओं के वित्तीय एवं भौतिक प्रतिवेदन प्रत्येक माह की 5 तारीख तक ऑनलाइन प्रविष्टि कराते हुए अधीक्षण अभियंता एवं मुख्य अभियंता के माध्यम से विभाग को निश्चित रूप से उपलब्ध कराएंगे।
18. योजनाओं के कार्यान्वयन के क्रम में इनका निर्धारित निरीक्षण, सरकार से निर्गत आदेशों में प्रावधानित सक्षम नियंत्री पदाधिकारियों द्वारा नियमित अन्तराल पर अनिवार्य रूप से किया जायेगा एवं कार्यो को स-समय तथा गुणवत्ता पूर्वक सम्पन्न कराना सुनिश्चित कराया जायेगा। योजना के कार्यान्वयन में अनियमितता की स्थिति में दोषी पदाधिकारी उत्तरदायी माने जाएंगे।
19. स्वीकृत्यादेश प्रारूप आंतरिक वित्तीय सलाहकार की सहमति से निर्गत किया जा रहा है। आंतरिक वित्तीय सलाहकार की सहमति संचिका संख्या- मु0अ0 - 4 (मु0) - 3054 - 01 -53 /2024 के पृ0- /टि0 पर दिनांक- को प्राप्त है।

 M.K.

विश्वासभाजन

 (उज्ज्वल कुमार सिंह)
 विशेष सचिव।

ज्ञापांक- मु0अ0-4 (मु0)-3054-01-53/2024 - 1086 /पटना, दिनांक- 01/03/2024

प्रतिलिपि-संबंधित कोषागार पदाधिकारी, को सूचनार्थ एवं आवश्यक कार्रवाई हेतु प्रेषित।

विशेष सचिव।

ज्ञापांक- मु0अ0-4 (मु0)-3054-01-53/2024 - 1086/पटना, दिनांक- 01/03/2024

प्रतिलिपि-माननीय मंत्री, ग्रामीण कार्य विभाग के आप्त सचिव/सचिव, योजना एवं विकास विभाग/वित्त विभाग (आय-व्यय शाखा)/आंतरिक वित्तीय सलाहकार, ग्रामीण कार्य विभाग/संबंधित प्रमंडलीय आयुक्त /संबंधित जिला पदाधिकारी /संबंधित उप विकास आयुक्त /अभियंता प्रमुख, ग्रामीण कार्य विभाग, बिहार, पटना/अवर सचिव बजट शाखा, ग्रामीण कार्य विभाग/ संबंधित मुख्य अभियंता, पटना, ग्रामीण कार्य विभाग/अधीक्षण अभियंता, संबंधित कार्य अंचल /संबंधित कार्यपालक अभियंता, संबंधित कार्य प्रमंडल को सूचनार्थ एवं आवश्यक कार्रवाई हेतु प्रेषित एवं आई0टी0 नोडल पदाधिकारी को MIS में अपलोड करने हेतु एवं आई0टी0 मैनेजर को विभागीय वेबसाइट पर अपलोड करने हेतु प्रेषित।

विशेष सचिव।