

कार्यपालक अभियंता का कार्यालय
ग्रामीण कार्य विभाग, कार्य प्रमण्डल दरभंगा-1
email-eerwddarbhangal@gmail.com

पत्रांक :- 06/330/330
प्रेषक,

लहेरियासराय दिनांक 04/01/2024

ई0 शशांत सौरभ
कार्यपालक अभियंता,
ग्रामीण कार्य विभाग,
कार्य प्रमण्डल, दरभंगा-1

सेवा में,

अपर-मुख्य-कार्यपालक-पदाधिकारी,
ग्रामीण कार्य विभाग,
ब्राडा, पटना।

विषय:- **MR New maintenance Policy 2018** योजना से संबंधित कार्यों के भुगतान हेतु
आवंटन उपलब्ध कराने के संबंध में।

महाशय,

उपर्युक्त बिषयक संबंध में कहना है, कि ग्रामीण कार्य विभाग, कार्य प्रमण्डल
दरभंगा-1 में **MR New maintenance Policy 2018** योजना के अंतर्गत चल रहे कार्यों के
भुगतान हेतु विहित प्रपत्र में अधियाचना पत्र तैयार कर समर्पित किया जाता है।
अतः अनुरोध है, कि आवंटन शीघ्र उपलब्ध कराने की कृपा की जाय, ताकि संवेदक को
भुगतान किया जा सके।

अनु0:- यथोक्त विहित प्रपत्र में।

विश्वासभाजन

02

04/01/24

(ई0 शशांत सौरभ)

कार्यपालक अभियंता,

ग्रामीण कार्य विभाग, कार्य प्रमण्डल, दरभंगा-1

04/01/24

FORM GFR 19-A

(See Government of India's Decision (1) below Rule- 150)

Form of Utilization Certificate up to the 15-11-2023

MR 3054 New maintenance Policy 2018

PIU- RWD, Works Division, Darbhanga-1

Sl. No	Name of Scheme	Sanction No. & Date with Amount (In Rs. Lakh)	Amount Received (In Rs. Lakh)	Particulars
1	MR 3054 New maintenance Policy 2018	BRRDA, Patna. Lt No-144 dt.-20.10.2023	3668.57365	Certified that out of Rs. 3668.57365 Lakh (CFMS) received till date In favour of Executive Engineer, RWD Bihar work division Darbhanga-1. A sum of Rs 3,491.52405 Lakh (CFMS) has been utilized for the purpose of MR 3054 New maintenance Policy 2018 as given in the margin for which it was sanctioned and that the balance of Rs 246.04960 Lakh (CFMS) remaining unutilized at the end of the period under.
	Total		3668.57365	


Certified that I have satisfied myself that the conditions on which the grants in aid was sanctioned have been duly fulfilled/ are being fulfilled and that I have exercised the following checks to see that the money was actually utilized for the purpose for which it was sanctioned.

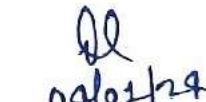
Kind of Checks exercised :-

- Works have been supervised by Executive Engineer/ Superintending Engineer.
- Periodical inspection has been conducted by Executive Engineer/ Superintending Engineer.
- Constructions materials have tested.
- Measurements have been recorded in the MBs and test check conduction by the Assistant Engineer/ Executive Engineer
- All other codal formalities have been observed.

Physical Progress achieved :-

- Construction of Road Works.
- Construction of CD Works.


D. A. O.
R.W.D. Works Division
Darbhanga-1


04/10/24
Executive engineer,
R.W.D. Works Division
Darbhanga-1
04/10/24

Requisition Format for Scheme Head - MR (3054) Under Bihar Rural Road maintenance Policy 2018 (Initial Rectification and Surface Renewal)

Jan-24

Name of Division : Darbhanga-1

SL No	Package no.	Name of Road	Project ID as per MIS	Administrative Approval (AA) Letter No. & Date	Administrative Approval			Agreement No. & Date	Date of Completion as per Agreement	Actual Date of Completion	Value of IRI (in mm/km)	Thickness of Bitumen Layer (in mm)	Value of Bitumen Content in percentage	Previous Total Allocated Amount (in Lac)	up to date expenditure as per MIS (in Lac)	Requisition Against work done (in lac)	Remarks
					Length (in Km)	Amount (in Lac)	Initial Rectification with Surface Renewal (in lac)										
1	RM/DA/DAR/23/0011	NH 57 to Ramchauri Khatjuri.	31909213019	LA No-1969 Dt. 31.03.2023	1.50	98.560	68.44249	11.10835	15MBD/2023-24 Dt 08-08-2023	07-05-2024	3323	25mm	5%	58.19397	58.19397	10.16942	
2	RM/DA/DAR/23/0011	LO67-TO2, NH TO DTH BERAT (VR67)	31909202117	L No.1969 Dt. 31.03.2023	1.000	76.450	51.37423	11.24230	15MBD/2023-24 Dt 08-08-2023	07-05-2024	3275	25mm	5%	38.53967	38.53967	12.78356	
3	RM/DA/DAR/23/0011	R.E.O. Road to Gausaidh	31909201018	LA No-1942 Dt. 29.03.2023	0.810	62.251	41.91016	9.15850	15MBD/2023-24 Dt 08-08-2023	07-05-2024	2604	25mm	5%	33.52813	33.52813	8.33203	
4	RM/DA/DAR/23/0011	NH 57 Binod Yadav ke dukan se muslim tola ka karghat tak path nirman	31909204115	LA No-1942 Dt. 29.03.2023	0.950	58.203	39.38746	8.10310	15MBD/2023-24 Dt 08-08-2023	07-05-2024	3332	25mm	5%	29.53685	29.53685	9.80561	
5	RM/DA/DAR/23/0014	LO42-DALOR TO JALWARA (VR42)	31909202093	LA No-1941 Dt. 9.03.2023	4.623	295.560	179.19348	69.68060	16MBD/2023-24 Dt 08-08-2023	07-05-2024	3268	25mm	5%	125.03844	125.03844	53.64804	
6	RM/DA/DAR/23/0008	LO53-LO42 TO PADRI (VR53)	31909202101	LA No. 5120 Dt. 29.12.2021	3.000	158.840	127.01662	37.38730	04MBD/2023-24 Dt. 17.07.2023	16-04-2024	3404	25mm	5%	68.14637	68.14637	56.60008	

(Handwritten mark)

(Handwritten mark)

Sl.No	Package no.	Name of Road	Project ID as per MIS	Administrative Approval (AA) Letter No. & Date	Length (in Km)	Administrative Approval			Agreement Amount (in Lac)			Date of Completion as per Agreement	Actual Date of Completion	Value of IR (in mm/km)	Thickness of Bitumen Layer (in mm)	Value of Bitumen Content in percentage	Previous Total Allocated Amount (in Lac)	up to date expenditure as per MIS (in Lac)	Requisition Against work done (in Lac)	Remarks
						Amount (in Lac)	Initial Requisition with Surface Renewal (in Lac)	5 years Routine Maintenance (in Lac)	Agreement No. & Date	5 years Routine Maintenance (in Lac)	Initial Requisition with Surface Renewal (in Lac)									
7	RM/DA/DAR/22/0001	Jete Kotta to Kharajpur waterways	31909201042	LA No. 1998 DT 31.03.2022	1.500	101.270	80.00049	10.92345	29M/BD/2022-23	10.92345	80.00049	08-09-2023		3379	25mm	4.75%	0	0	76.02897	
8	RM/DA/DAR/23/0015	Kabaria to Gadhiya	31909212031	LA No. 1891 DT 25.03.2023	0.800	52.593	34.94287	8.11645	18M/BD/2023-24	8.11645	34.94287	07-05-2024		3313	25mm	4.85%	0	0	34.24401	
9	RM/DA/DAR/23/0015	Darbhanga-1 ke adhin Darbhanga parkhanda ke M.H-57 ganwara chauk se chuma bhadi R.O.B tak path nirman karj.	31909203128	LA No. 1969 DT 31.03.2023	1.330	194.700	139.16755	16.11315	18M/BD/2023-24	16.11315	139.16755	07-05-2024		3356	25mm	4.85%	0	0	137.00004	
10	RM/DA/DAR/23/0015	Karhuadiya Idgah to Mustafa Saheb to Brick Chaimal tak RED Road	31921900286	LA No. 1969 DT 31.03.2023	1.450	86.840	55.02194	18.08960	18M/BD/2023-24	18.08960	55.02194	07-05-2024		3118	25mm	5%	0	0	54.19661	
11	RM/DA/DAR/23/0012	Tenua to Ratsapura East Tola	31909212072	LA No. 1942 DT 29.03.2023	0.810	59.869	39.23177	10.39370	14M/BD/2023-24	10.39370	39.23177	07-05-2024		2783	25mm	5%	0	0	38.83945	
12	RM/DA/DAR/23/0012	Gonvicha More to Saldipur Domkosal.	31909213022	LA No. 1942 DT 29.03.2023	0.310	24.515	17.40659	2.36100	14M/BD/2023-24	2.36100	17.40659	07-05-2024		2737	25mm	5%	0	0	17.31856	

QR

M

Sl.No	Package no.	Name of Road	Project ID as per MIS	Administrative Approval (AA) Letter No. & Date	Administrative Approval			Agreement No. & Date	Date of Completion as per Agreement	Actual Date of Completion	Value of IRI (in mm/km)	Thickness of Bitumen Layer (in mm)	Value of Bitumen Content in percentage	Previous Total Allocated Amount (in Lac)	up to date expenditure as per MIS (in Lac)	Requisition Against work done (in Lac)	Remarks
					Length (In Km)	Amount (in Lac)	Initial Rectification with Surface Renewal (in lac)										
13	RM/DA/DAR/23/0012	T03 to Badhai Tol.	31909212008	LA No. 1942 DT 29.03.2023	0.610	43.205	30.58519	4.09805	14MBD/2023-24 DL08-08-2023	07-05-2024	3332	25mm	5%	0	0	30.52402	
14	RM/DA/DAR/23/0012	Godhalia More To Habibpur Sahani Tol	31909212003	LA No. 1942 DT 29.03.2023	1.200	83.070	55.92095	12.06945	14MBD/2023-24 DL08-08-2023	07-05-2024	3332	25mm	5%	0	0	55.80911	
15	RM/DA/DAR/23/0010	Sonhan to Madhav Mandir Tola Maheshpetti.	31909212029	LA No. 1567 DT 30.03.2022	0.650	27.533	20.10641	5.46100	06MBD/2023-24 DL27.06.2023	26-03-2024	3298	25mm	5%	0	0	20.06620	
16	RM/DA/DAR/23/0010	LOS4-L023 TO FAKIRANA (VRS-4)	31909202103	LA No. 1567 DT 30.03.2022	1.020	45.670	34.61936	12.77950	06MBD/2023-24 DL27.06.2023	26-03-2024	3370	25mm	5%	0	0	34.27317	
17	RM/DA/DAR/23/0010	Darbhanga district Darbhanga Sadar block Anrigit Ramkola Mahadit from the main path to the path construction Gusegat Basudevpur	31909202049	LA No. 1567 DT 30.03.2022	0.800	47.460	42.94306	8.02465	06MBD/2023-24 DL27.06.2023	26-03-2024	2830	25mm	5%	0	0	42.51363	
18	RM/DA/DAR/20/0012	Darbhanga parkhand ke M.H-57 beta se shankarpur(my	31909204114	LA No. 1016 DT 03.03.2020	2.700	89.344	32.90600	26.42100	81MBD/2020-21 DL 21-01-2021	28-09-2021	3119	25mm	5%	0	0	32.57694	

DL

AM

Sl.No	Package no.	Name of Road	Project ID as per MIS	Administrative Approval (AA) Letter No. & Date	Administrative Approval			Agreement Amount (in Lac)			Agreement No. & Date	Date of Completion as per Agreement	Actual Date of Completion	Value of IRI (in mm/km)	Thickness of Bitumen Layer (in mm)	Value of Bitumen Content in percentage	Previous Total Allowed Amount (in Lac)	up to date expenditure as per MIS (in Lac)	Requisition Against work done (in Lac)	Remarks
					Length (in Km)	Amount (in Lac)	Rectification with Surface Renewal (in Lac)	5 years Routine Maintenance (in Lac)												
19	RM/DA/DA/R/23/001	Sadhopur - Bhangri	NEA220001595	LA. No. 1447 Dt. 28.02.2023	4.650	294.050	202.53007	63.12685	21MBD/2023-24 Dt. 08.08.2023	07-05-2024		3347	25mm	5%	0	0	111.41904			
20	RM/DA/DA/R/23/001	L065-L058 TO BHITHI (VR65)	31909202113	LA. No. 1941 Dt. 29.03.2023	1.910	158.250	102.44937	31.07155	15MBD/2023-24 Dt. 08-06-2023	07-05-2024		3289	25mm	5%	0	0	101.42488			
21	RM/DA/DA/R/23/0013	L062-T06, SH, DUNDUMA TO BELHI NORTH TOLA (VR62)	31909202108	LA. No. 1971 Dt. 31.03.2023	2.230	138.580	111.46663	31.50565	13MBD/2023-24 Dt. 08-08-2023	07-06-2024		3332	25mm	5%	33.73556	33.73556	77.63107			


 04/01/24
 Executive Engineer
 RWD Works Division
 Darbhanga-1



 D. No. 1971
 RWD Works Division
 Darbhanga-1


Name of Customer : Ave New Services Private Limited
 Name of Work/Road : L053-L042 TO PADRI (VR53)
 Lab Job number : _____
 Date : 22-12-2023
 Section No. : 139

Test Date : 22-12-2023 Road Name : L053-L042 TO PADRI (VR53)
 Machine No : 364 Road Type : (A) ASPHALTIC
 Start S No : _____ Side : _____ Interval : _____
 Start E No : _____
 Weather : _____
 Start Location : L053-L042 UIV Range : 1972 To 5000 mm/km
 End Location : PADRI (VR53) Dist Range : 0 To 3.1 * 1000 m
 Equation : test

Print **Generate Report and Graph**

Redraw Graph **Map View**

File : D:\Bump Machine Darbh\Abhey kumar Singh\L053-L042 TO PADRI (VR53)\300316571.xlsx Section No. : 139.
 Name of Customer : Ave New Services Private Limited, Name of Work/Road : L053-L042 TO PADRI (VR53), Lab



**Name of Road:-L053-L042 TO PADRI (VR53)
Agency:-Ave New Services Private Limited**

Date	Time	Section No.	Length in km	Bumps in mm	Speed Rate	OR mm/km	IRI mm/km	CATEGORY ROAD	Latitude	Longitude	Event
22/12/23	16:43:36	139	0.1	320	0	3200	3767	G	26.15874	85.91259	Normal
22/12/23	16:44:13	139	0.1	280	10.1	2800	3313	G	26.15875	85.91231	Normal
22/12/23	16:44:13	139	0.1	250	20.2	2500	2972	G	26.15857	85.91321	Normal
22/12/23	16:45:0	139	0.1	290	10.1	2900	3426	G	26.15861	85.91314	Normal
22/12/23	16:45:24	139	0.1	270	20.2	2700	3199	G	26.15789	85.91451	Normal
22/12/23	16:45:24	139	0.1	280	10.1	2800	3313	G	26.15826	85.91556	Normal
22/12/23	16:46:0	139	0.1	290	10.1	2900	3426	G	26.15806	85.91678	Normal
22/12/23	16:46:34	139	0.1	300	10.1	3000	3540	G	26.15771	85.91841	Normal
22/12/23	16:46:42	139	0.1	270	10.1	2700	3199	G	26.19703	85.87918	Normal
22/12/23	16:46:48	139	0.1	250	10.1	2500	2972	G	26.19776	85.87917	Normal
22/12/23	16:46:59	139	0.1	270	20.2	2700	3199	G	26.18609	85.88619	Curve
22/12/23	16:47:11	139	0.1	290	10.1	2900	3426	G	26.19795	85.87915	Normal
22/12/23	16:47:34	139	0.1	270	20.2	2700	3199	G	26.19802	85.87919	Normal
22/12/23	16:47:43	139	0.1	280	10.1	2800	3313	G	26.19815	85.87922	Normal
22/12/23	16:47:51	139	0.1	290	10.1	2900	3426	G	26.19823	85.87925	Normal
22/12/23	16:48:9	139	0.1	300	10.1	3000	3540	G	26.19851	85.87929	Normal
22/12/23	16:48:17	139	0.1	320	10.1	3200	3767	G	26.19865	85.87931	Normal
22/12/23	16:48:24	139	0.1	290	10.1	2900	3426	G	26.19986	85.87932	Normal
22/12/23	16:48:31	139	0.1	270	20.2	2700	3199	G	26.19999	85.87937	Normal
22/12/23	16:48:39	139	0.1	250	20.2	2500	2972	G	26.20246	85.88121	Normal
22/12/23	16:48:48	139	0.1	280	10.1	2800	3313	G	26.20304	85.88211	Normal
22/12/23	16:48:58	139	0.1	310	10.1	3100	3654	G	26.22444	85.73477	Normal
22/12/23	16:49:11	139	0.1	320	20.2	3200	3767	G	26.22671	85.73669	Normal
22/12/23	16:49:24	139	0.1	300	30.3	3000	3540	G	26.22604	85.73639	Normal
22/12/23	16:49:37	139	0.1	310	40.4	3100	3654	G	26.22603	85.73638	Normal
22/12/23	16:49:46	139	0.1	290	30.3	2900	3426	G	26.22679	85.73958	Normal
22/12/23	16:49:54	139	0.1	300	30.3	3000	3540	G	26.22714	85.73894	Normal
22/12/23	16:50:12	139	0.1	300	10.1	3000	3540	G	26.22687	85.73751	Normal
22/12/23	16:50:21	139	0.1	300	10.1	3000	3540	G	26.27611	85.73798	Normal
22/12/23	16:50:34	139	0.1	300	30.3	3000	3540	G	26.22659	85.74535	Normal

Average IRI

3404

$Y = 0 * X^2 + 1.136 * X + 132.5$
 $X = 3200$
 $Y = 3767$

(R) RURAL ROAD
 Good <4000
 Average 4001-5000
 Poor >5001

Handwritten signature
04/01/24