

बिहार सरकार
ग्रामीण कार्य विभाग

पत्रांक-मु0अ0-4 (मु0)-3054-01-153/2023 6120
प्रेषक,

/पटना, दिनांक-04-12-2023

संजय दूबे, भा0प्र0से0
विशेष सचिव।

सेवा में,

महालेखाकार (लेखा एवं हकदारी)
बिहार, पटना।



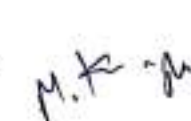


विषय:-

वित्तीय वर्ष 2023-24 में मांग संख्या-37 अन्तर्गत मुख्य शीर्ष 3054-सड़क तथा सेतु उपमुख्य शीर्ष 04 जिला अन्य सड़क, लघु शीर्ष 105 रख रखाव तथा मरम्मत, उप शीर्ष 0001 ग्राम सड़क अन्य रख रखाव (विपत्र कोड-37-3054-04- 105-0001) व्यय के 0001.27.02 सड़क अनुरक्षण ईकाई मद के अधीन निम्नलिखित सारणी में अंकित पथों के लिये उनके सामने में अंकित लम्बाई एवं राशि के लिये प्रशासनिक स्वीकृति प्रदान करने के संबंध में।


महाशय,

निदेशानुसार मांग संख्या-37 अन्तर्गत मुख्य शीर्ष 3054-सड़क तथा सेतु उपमुख्य शीर्ष 04 जिला अन्य सड़क, लघु शीर्ष 105 रख रखाव तथा मरम्मत, उप शीर्ष 0001 ग्राम सड़क अन्य रख रखाव व्यय के 0001.27.02 सड़क अनुरक्षण ईकाई मद के अधीन निम्नलिखित सारणी में अंकित पथों के लिये उनके सामने में अंकित लम्बाई एवं राशि के लिये पथवार प्रशासनिक स्वीकृति दी जाती है:-

Serial No.	Division	Block	ProjectID	Road Name	Length	Cost. Of Initial Rectification with surface Renewal (in Lakhs)	Cost. Of 5 year Maintenance (in Lakhs)	Cost. Of Emergent Repair (10%) in Lakhs	Total Estimated Cost (in Lakhs)
1	2	3	4	5	6	7	8	9	10
1	Arwal	Arwal	1631895977	Khubani to Saflapur Hansa Road	1.720	62.52400	13.65600	6.25200	82.43200
2	Arwal	Kaler	10603102073	L027-L028 to Injor (Vib6)	1.450	44.26500	12.94400	4.42700	61.63600
3	Arwal	Kaler	10603102064	Roop Sagar Bigha - Bikanpur	3.830	109.06700	30.25900	10.90700	150.23300
4	Arwal	Kaler	10603102024	Arwal Daud Nagar Road - Harda	1.065	48.70100	6.13100	4.87000	59.70200
5	Arwal	Kaler	10603102086	L040-T02 To Rajapur (TRACK13)	2.420	76.77200	19.25400	7.67700	103.70300
6	Arwal	Arwal	10603102076	L030-Arwal Main Road To Makhampur (TRACK11)	1.100	41.73500	5.82400	4.17300	51.73200
7	Arwal	Arwal	10603102027	Baile Parasai Road - Ram Lagan Big	1.740	76.06000	10.45700	7.60600	94.12300
8	Arwal	Arwal	10603102045	L042 - Patna Aurangabad road to Sujipur (TRACK13)	4.628	175.97500	28.30400	17.59800	221.87700
9	Arwal	Arwal	10603102088	L042-Sarwan L042 Serasti (TRACK14)	1.700	51.80300	12.54600	5.18000	69.52900
10	Arwal	Arwal	10603102062	Patna Aurangabad Road - Rashipur via Kazi Chak	0.600	21.44400	3.68500	2.14400	27.27300

Serial No.	Division	Block	ProjectID	Road Name	Length	Cost. Of Initial Rectification with surface Renewal (in Lakhs)	Cost. Of 5 year Maintenance (in Lakhs)	Cost. Of Emergent Repair (10%) in Lakhs	Total Estimated Cost (in Lakhs)
1	2	3	4	5	6	7	8	9	10
11	Arwal	Arwal	10603102071	L024-Patna Aurangabad road T01 to	0.710	34.11000	4.50000	3.41100	42.02700
12	Arwal	Karapi	10603102095	L060-Karpi Barhanile Road, T01 To Pachabigha (TRACK2)	1.200	52.98000	9.61000	5.29800	67.29000
13	Arwal	Karapi	10603102100	L084-Santipur Ganyari Road, T02 To Nivakpur (TRACK54)	1.160	33.81000	9.22800	3.38200	46.42000
14	Arwal	Karapi	10603118002	Hajipur Parvi Toia to Jhurahi To Maari Road	1.500	48.06000	13.19100	4.80600	66.05700
15	Arwal	Karapi	10603102103	T07-Krangaj Dookand Road, T04 To Pakari (TRACK40)	1.150	35.76700	9.34300	3.57700	48.69100
16	Arwal	Karapi	10603102070	L021-Arwal Jekasabad Road, T02 To Karehri (TRACK5)	1.350	46.21400	10.61900	4.62100	61.52400
17	Arwal	Karapi	10603102029	Bhadashi Pali Road - Gulab Singh English	0.650	26.61300	1.66800	2.66100	32.94200
18	Arwal	Karapi	10603102087	L041-Ramanagar Satwat Road, L062 To Larua (TRACK25)	0.440	23.87300	2.76600	2.38700	29.02600
19	Arwal	Sonabhadra Vanshi Suryapur	10603102082	L035-Kharasi to Paharpura (TRACK15)	1.500	48.74600	9.86300	4.87500	63.48400
20	Arwal	Sonabhadra Vanshi Suryapur	10603102090	L045-L023 to Santoshi Bigha (TRACK27)	1.520	67.21000	11.44600	6.72100	85.37700
21	Arwal	Sonabhadra Vanshi Suryapur	10603102124	Khatargi Seari Road - Mohanpur(Reciend Work)	2.685	105.98200	22.76200	10.69800	140.44200
22	Arwal	Sonabhadra Vanshi Suryapur	10603102099	L074-Khatargi Road Ram Bigha (TRACK5)	2.160	65.63100	18.09800	6.56300	90.29200
23	Arwal	Sonabhadra Vanshi Suryapur	10603102078	L031-Maali Road to Jindapur (TRACK17)	1.800	61.38900	10.86900	6.13900	78.39700
24	Arwal	Sonabhadra Vanshi Suryapur	10603102084	L037-Pandil majhiwan Rd to Golindpur (TRACK10)	1.500	53.07400	9.83200	5.30700	68.21300
25	Arwal	Kurtha	10603103001	Construction of road from Gangaya PMGSY road to panchayat Bhawan Firjawa.	2.340	85.74100	20.60600	8.57400	114.92100
26	Arwal	Kurtha	10603001015	Kinjer Kurtha Tekari road to Alwalpur	1.000	39.58000	7.64500	3.95800	51.18300
27	Arwal	Kurtha	10603102074	L029 - Kurtha Sakarabad T02 To Berhais (TRACK13)	3.000	91.30900	24.46600	9.13100	124.88600
28	Aurangabad	Aurangabad	10602802131	Manka - sirra	2.100	82.00400	18.28400	8.20000	108.48800
29	Aurangabad	Deo	10602802150	L025-T02 TO PIPARA (TRACK25)	6.210	226.32600	57.56000	22.63300	306.51900
30	Aurangabad	Aurangabad	NE4200043	G. T. ROAD - YARI	3.600	145.56800	30.78700	14.55700	190.91200



 M. K. J. 6 9

Cost (in Lakhs)

Serial No.	Division	Block	ProjectID	Road Name	Length	Cost. Of Initial Rectification with surface Renewal (in Lakhs)	Cost. Of 5 year Maintenance (in Lakhs)	Cost. Of Emergent Repair (10%) in Lakhs	Total Estimated Cost (in Lakhs)
1	2	3	4	5	6	7	8	9	10
31	Aurangabad	Katunha	10602802003	Amra Jeevabhoga - Dama	2.600	134.07100	24.07800	13.40700	171.55200
32	Aurangabad	Katunha	10602802250	1050-T01 TO ATRAULI DHAM (TRACK09)	1.769	51.82100	17.61100	5.18200	74.47000
33	Aurangabad	Katunha	10602802208	1050-T02 TO UDHANA (TRACK50)	1.600	47.45600	15.30500	4.74500	67.50600
34	Aurangabad	Katunha	10602802182	1039-T02 TO BEDAULI (TRACK39)	1.150	37.06100	11.03100	3.70600	51.80000
35	Aurangabad	Katunha	10602802162	1031 - T06 TO PEHLA (TRACK31)	1.970	76.64700	17.80000	7.66500	102.11200
36	Aurangabad	Katunha	10602802020	Khadwara Karna Rd. - Isari	0.920	28.52800	8.58400	2.85300	40.46500
37	Aurangabad	Nalinagar	10602802332	L103-T02 AMBA NABINGAR NEAR BLOCK TO ITWA JANKIPUR BAZAR (TRACK102)	6.500	193.23200	62.06100	19.32300	274.61600
38	Aurangabad	Baran	10602803023	Const of Jambro to Patna Rd	10.500	350.07300	96.24100	35.00700	481.32100
39	Daudnagar	Goh	10602802059	Goh-Gaya Road - Clouza	5.773	132.52000	34.41600	13.25200	180.18800
40	Daudnagar	Goh	10602802025	Arande Bakhyapur Road - Belais	3.010	102.73700	27.26600	10.27400	140.27700
41	Daudnagar	Daudnagar	NEA2200074	JINDRIA - MAYAPUR	3.100	155.79200	19.28100	15.57900	190.65200
42	Daudnagar	Daudnagar	10602802122	T01 TO UCHAKUNDHI (VR39)	3.800	142.34200	33.43500	14.23400	190.01100
43	Daudnagar	Obra	10602802394	Patna Aurangabad Road near arande to Khadwara	4.300	133.38800	39.63100	13.33900	186.35800
44	Daudnagar	Obra	10602802004	Arande - Khadwara via Isari	2.850	86.54000	26.75000	8.65400	121.94400
45	Daudnagar	Obra	10602802072	Mahara Road - Marwatgar	0.900	28.26800	8.56400	2.82600	39.65800
46	Daudnagar	Obra	16291032267	Dikra road to Tejraa	1.530	96.29100	14.26000	9.62900	120.18100
47	Daudnagar	Obra	10602802080	Powerganj - Chikani	1.420	67.65700	11.45900	6.76600	85.88200
48	Daudnagar	Rafiganj	1060280130080	LOHRA to GAMHARIA	2.350	80.93100	19.48100	8.09300	108.50500
49	Daudnagar	Rafiganj	10602801024	Const of Rd from Shograj Rafiganj Rd to kora Rd	1.700	69.40000	15.20800	6.94000	91.54800
50	Daudnagar	Rafiganj	NEA22000283	CHIRAILA ROAD - KHAJRI ITWA	1.120	38.39500	9.18000	3.83900	51.41400
51	Daudnagar	Rafiganj	NEA22000290	PAUTHU ROAD - MAIN	1.500	40.14700	10.06800	4.01400	54.22500
52	Daudnagar	Rafiganj	10602802095	SHIVGANJ RD - TEKURA	3.540	122.52200	31.19900	12.25200	167.97300
53	Daudnagar	Rafiganj	10602802083	Rafiganj - Sakhothamrampur	3.200	113.70000	27.66800	11.37000	152.73800
54	Daudnagar	Rafiganj	10602802083	POUTHU RD - AJHO	0.811	42.57100	7.77400	4.25700	54.60200
55	Jehanabad	Modanganj	16301034954	BISLIANPUR TO AATAPUR	1.500	49.13100	14.74900	4.91300	68.79300
56	Jehanabad	Modanganj	10603001044	Construction of road from Jehanabad Akangarsay to chintki isanki akaraa	1.700	84.71200	16.32400	8.47100	109.50700
57	Jehanabad	Modanganj	10603008273	Repair of road from Telhara road to Naina Panchapur	2.500	75.97000	24.32600	7.59700	107.89300
58	Jehanabad	Modanganj	10603008322	Repair of road from Masaurhi Okati to Goh Jalapur	1.035	33.53300	8.00900	3.35300	44.89500
59	Jehanabad	Modanganj	10603002187	1040-GANDEHAR AG FARM TO MACHHARABIGHA BIGHA (TRACK19)	1.030	33.91800	9.18200	3.39200	46.49200
60	Jehanabad	Koko	10601002134	Hudhara to Mathiyin	1.500	43.98400	14.24400	4.39800	62.62600

M.K. sh *for* *sh* *C* *sh*

Serial No.	Division	Block	ProjectID	Road Name	Length	Cost. Of Initial Rectification with surface Renewal (in Lakhs)	Cost. Of 5 year Maintenance (in Lakhs)	Cost. Of Emergent Repair (10%) in Lakhs	Total Estimated Cost (in Lakhs)
1	2	3	4	5	6	7	8	9	10
61	Jaharabad	Kako	10603002157	Salampur to Tetapur	1.500	44 91200	14 71200	4 491000	64 15700
62	Jaharabad	Kako	10603002190	LJ 45 Kishampur to Deochand Bigha	1.300	18 31400	12 13300	1 83300	34 32000
63	Jaharabad	Kako	10603002226	Cibosi- Pirgota road to Manibigha	1.050	12 50800	9 61300	1 251000	44 77400
64	Jaharabad	Kako	N/A220001015	Maraya (Bhagwan) road in Usan	2.000	71 10500	17 97000	7 11000	98 19200
65	Jaharabad	Halsaganj	N10603002011	Ketur Harin to tujpur village	2.000	65 92800	19 59400	6 69500	91 21700
66	Jaharabad	Medaganj	N10603002015	TH in Karampur	1.600	51 61800	14 81700	5 16400	71 60000
67	Jaharabad	Jaharabad	10603002207	LJ58-TO 5 TO BANCHALAPAR (TRACK40)	1.070	11 12400	9 56300	1 11300	44 19900
68	Jaharabad	Jaharabad	N10603002011	NH 110 UDAYPIRA	0.800	21 80000	7 73800	2 38400	31 92200
69	Jaharabad	Jaharabad	16501031154	N.H. 83 to Golaipur via Imahyachak	2.300	76 66500	19 13000	7 66700	103 46200
70	Jaharabad	Jaharabad	10603001028	Kinari Bazar to Rampur road to via Kakariya mathiya	2.500	71 30000	24 27100	7 37100	103 94200
71	Jaharabad	Jaharabad	10603001033	PWD road to Pharidpur	1.425	44 62900	14 12100	4 46300	63 21300
72	Jaharabad	Jaharabad	10603001046	Lama to Tali via Dhasampur	2.140	93 42500	29 94300	9 34200	132 71000
73	Jaharabad	Jaharabad	10603002220	Serhua Karanta path to Budhan Bigha	1.450	70 42500	13 20700	7 64200	91 27400
74	Jaharabad	Jaharabad	16501072526	Adampur -Ashiya road to Ghansa via Kalpa	1.800	102 36000	12 73000	10 23500	125 32500
75	Jaharabad	Jaharabad	10603002106	T05 Bahua Shakurabad road to Turkaul	1.655	79 29100	16 16300	7 92900	103 38300
76	Jaharabad	Jaharabad	10603008206	NH-83 to Lodipur	0.850	31 57700	6 10300	3 13700	40 81700
77	Jaharabad	Jaharabad	10603002106	Kanadi to Rampur Bhihiya Road to Harpur	0.700	23 81800	4 76800	2 38200	30 96800
78	Jaharabad	Jaharabad	10603002107	Kanadi Bhiya road to mather	0.600	23 23500	3 34900	2 32300	28 90700
79	Jaharabad	Jaharabad	10603007060	N.H. 83 to Beldari Bigha	1.000	45 56800	9 29700	4 55700	59 42200
80	Jaharabad	Jaharabad	10603002189	T04 to Gopalpur	1.260	40 46300	11 36500	4 04600	55 87400
81	Jaharabad	Jaharabad	10603002158	Serhua - Shakurabad road to Mendil	0.340	15 47200	2 12200	1 54700	19 14100
82	Jaharabad	Jaharabad	10603002182	T03 road to Rupapur	2.400	75 25900	22 31000	7 51600	105 08500
83	Jaharabad	Jaharabad	10603001053	Kaswan Jantuk road to Gopalpur	0.700	31 39500	4 54500	3 15400	39 09400
84	Jaharabad	Ramchandpur	10603002166	Uma Pati Road - Bando Bigha	0.800	37 60000	7 99000	3 76000	49 35000
85	Jaharabad	Ramchandpur	10603002059	Paridpur - Mirganj	1.700	51 38700	16 57300	5 13900	73 09900
86	Jaharabad	Jaharabad	N10603002107	Mai Gami Parashigha to Dohiya	0.950	31 77800	8 09200	3 57800	43 44800
87	Jaharabad	Jaharabad	10603002172	L027-T01 to charan bigha (TRACK18)	0.560	23 24000	5 22900	2 32400	30 79300
88	Jaharabad	Makhampur	10603002244	L118-MAKHAMPUR HULANGANJ PWD ROAD TO KHASKHORI (TRACK109)	1.800	56 61700	17 47600	5 66200	79 75500
89	Jaharabad	Makhampur	N106030024059	Jalapur to Softanda	1.500	72 61800	9 34900	7 26200	89 22900
90	Jaharabad	Makhampur	10603001050	Cont. of road from Kachma Panchayat Bhamra to Azad Bigha Musharaul	2.000	83 90000	11 84200	8 39800	104 14000
91	Jaharabad	Makhampur	10603001141	Nr Kansi Bha - C. bankbigha	1.500	48 87600	14 77400	4 88800	68 53800



 M.K.

Total Estimated Cost (in Lakhs)

Serial No.	Division	Block	ProjectID	Road Name	Length	Cost. Of Initial Rectification with surface Renewal (in Lakhs)	Cost. Of 5 year Maintenance (in Lakhs)	Cost. Of Emergent Repair (10%) in Lakhs	Total Estimated Cost (in Lakhs)
1	2	3	4	5	6	7	8	9	10
92	Jahanabad	Makhdumpur	10603002276	KACHINAWA-MANIHON	5.020	167.63700	46.58300	16.74300	230.96300
93	Jahanabad	Makhdumpur	10603001056	Makhdumpur Sagrapur road to Ismailpur road	0.350	16.38600	2.54100	1.63700	20.56400
94	Jahanabad	Makhdumpur	10603005012	Construction of road from N.I.R.3 to Ikra Mahari	1.000	31.53700	9.24800	3.15400	43.93900
95	Jahanabad	Makhdumpur	10603004638	N.I.R.3 to Urta Pipra Chhatiyara	4.800	185.36900	43.76500	18.53700	247.67100
96	Jahanabad	Makhdumpur	N106030024055	Makhdumpur Nawabganj road to Dhenkani	0.700	18.49800	4.99000	1.82000	24.40800
97	Jahanabad	Makhdumpur	10603002247	L123-CHHARIYARI BAJRANGBALI MANDIR TO JAMALPUR (TRACK114)	1.000	27.95400	9.68200	2.79500	40.43100
98	Jahanabad	Makhdumpur	10603002156	Saidpur N.I.R.3 - Narayanpur	3.000	87.97600	28.46400	8.79800	125.23800
99	Jahanabad	Makhdumpur	10603002243	L117-KURTHA ALUABIGHA ROAD TO HARIZAN TOLA (TRACK108)	0.700	23.35100	6.11700	2.33500	31.80300
100	Jahanabad	Makhdumpur	10603002245	L121-NAWABGANJ TO BULIPUR (TRACK112)	1.400	47.77400	11.81700	4.77700	64.36800
101	Jahanabad	Makhdumpur	10603002130	L039 - T08 KACHINAWAN TO MOGALBIGHA (TRACK13)	0.670	30.90100	6.49800	3.09000	40.48900
102	Jahanabad	Makhdumpur	10603002228	L080-KURTHA SUMERA HULASGANJ ROAD TO MISHARBIGHA (TRACK71)	0.950	28.99100	9.07600	2.89900	40.96600
103	Jahanabad	Ghoshi	10603002171	L026-LO 20C KURE TO NAYA BIGHA (TRACK1)	2.330	71.04200	21.86000	7.10400	100.00600
104	Jahanabad	Ghoshi	N106030024056	Chini to Rajipur	1.750	55.51400	17.84200	5.55100	78.90700
105	Bhabua	Rampur	10301402060	T02 to Dharwadkhera	3.610	93.07100	40.87400	9.31000	143.25500
106	Bhabua	Bhabua	10301402110	L068-Manihari Betri Road T03 to Bhabua (VR58)	1.800	56.64400	19.54400	5.66400	81.85200
107	Bhabua	Bhabua	10301402116	L075-Kursan Manhan road to Derweji Tola (VR65)	0.750	21.26900	8.46300	2.12700	31.85900
108	Bhabua	Bhabua	10301402118	L080-Sohana Bare road T02 to Rampur (VR70)	0.960	28.39600	9.80000	2.84000	41.03600
109	Bhabua	Bhabua	N103014009007	Kaimur Stambh to Akhleshpur Road	0.370	13.51000	4.21900	1.35100	19.08000
110	Bhabua	Bhabua	N10301402033	L098-Betri manihari RdT08 to betri bind tola	0.700	26.68800	6.96400	2.66900	36.32100
111	Bhabua	Bhabua	N103014002034	L022-Bhabua Mohania Road T01 to Kishumpura	1.500	46.89300	16.54800	4.68900	68.13000
112	Bhabua	Bhabua	10301402166	L083-Rudrawar Bhabua Road T04 to Awarahi (VR73)	1.600	49.72100	16.71000	4.97200	71.40300
113	Bhabua	Bhabua	10301402149	L101-L048 toharia harijan tola (VR95)	0.700	21.76900	5.64200	2.18000	29.59100
114	Bhabua	Bhabua	10301402159	L129-Ratwar Jigni to Reppur harjan Tola (VR123)	0.815	25.11400	8.16700	2.51100	35.79200
115	Bhabua	Bhabua	10301402157	L096-Bhabua Betri RdT06 to Akhleshpur new betri -Koeri Tola (VR90)	0.700	10.92600	6.35300	1.09000	18.36900
116	Bhabua	Bhabua	N103014002029	L093-Betri Manihari to Damodarpar	1.000	34.55100	9.69800	3.45500	47.70400
117	Bhabua	Bhabua	10301402148	L123-T09 to Manihari Harijan Tola (VR117)	1.200	50.36300	12.07500	5.03600	67.47400
118	Bhabua	Bhabua	N103014002031	L120-T06 to Dharonia Harijan Tola	1.000	37.73400	10.05700	3.77300	51.56400
119	Bhabua	Bhabua	N103014002015	L072-Narotapur Dargawati Road T09 to Dughra (VR62)	1.551	62.34800	18.52200	6.23500	87.10500
120	Bhabua	Rampur	10301402214	L049-T03 to chero tola (VR48)	1.550	52.13900	16.67000	5.21400	74.02300
121	Bhabua	Rampur	N103014002020	L057-L024 to Iuma	0.850	24.61900	7.38800	2.46000	34.46700
122	Bhabua	Rampur	N103014002021	L050-L025 to karigan	0.900	23.37900	7.47700	2.34000	33.19600
123	Bhabua	Rampur	N103014002022	L051-T02 to nkehi	1.400	41.53100	14.97700	4.15300	60.66100
124	Bhabua	Rampur	10301418001	T02 To Khajum	0.650	10.92100	6.11200	1.09000	18.12300
125	Bhabua	Rampur	N103014002016	L045-T02 to majhinw	2.350	61.79300	22.07200	6.18000	90.04500
126	Bhabua	Chand	N103014002044	L039 Hota Mohdaich Road T04 to Sirhira	5.420	180.19800	61.12900	18.02000	259.34700

M.K. [Signature] [Signature] [Signature] [Signature]

Serial No.	Division	Block	ProjectID	Road Name	Length	Cost. Of Initial Rectification with surface Renewal (in Lakhs)	Cost. Of 5 year Maintenance (in Lakhs)	Cost. Of Emergent Repair (10%) in Lakhs	Total Estimated Cost (in Lakhs)
1	2	3	4	5	6	7	8	9	10
127	Bhabua	Chand	N103014002045	L030-L029 To Bhabhanpur Yadav Tola	1.800	58.67900	19.12100	5.86800	83.66800
128	Bhabua	Chainpur	N103014002036	L076-T02 Mee To Gangapur	1.670	31.81500	11.83500	3.18100	46.82900
129	Bhabua	Chainpur	N103014002037	L097-L031 Chouck TO NARSINGHPUR-2	0.700	31.66800	7.36800	3.16700	42.20300
130	Bhabua	Chainpur	N103014002038	L092-T07 Chouck to Badhama Village	1.200	52.82800	13.17100	5.28300	71.28200
131	Bhabua	Chainpur	N103014002039	L021-Bhabhua Chand PWD road T04 to Dhotodepur	1.100	30.62700	13.66300	3.66300	46.95300
132	Bhabua	Chainpur	N103014002041	L055-T04 in Bari Takiya	0.700	17.93200	6.85700	1.79300	26.58200
133	Bhabua	Chainpur	10301402052	Kejri T01 to Neera	1.551	45.45800	18.17600	4.54600	68.18000
134	Bhabua	Chainpur	10301402058	Deer T03 to Gajpur	1.670	70.59200	15.16800	7.05900	92.81900
135	Bhabua	Chainpur	10301402056	Murhi T03 Fakhud	2.920	110.11200	32.87100	11.61100	153.59400
136	Bhabua	Chainpur	10301402095	L042 to Pahalpur	1.800	54.12500	21.66500	5.41300	80.60300
137	Bhabua	Chainpur	10301402066	Bhabua Chand PWD rd to Personampur	0.595	21.77800	7.23600	2.17800	31.19200
138	Bhabua	Chainpur	10301401006	Village Ihadhi to Mari Road	3.660	114.62500	41.83600	11.46300	167.92400
139	Bhabua	Chainpur	10301402054	Haza Nourampur Chand T02 to Sorbasa To Sorbasa	0.744	22.39800	8.86700	2.24000	33.50500
140	Mohania	Mohania	10301502104	L080-T05 to Patelwa (VR54)	1.560	53.87100	16.65600	5.38700	75.91400
141	Mohania	Mohania	10301502105	L081-T02 to Narura (VR55)	1.033	35.93200	10.46700	3.59300	49.99200
142	Mohania	Mohania	10301502111	L090-L042 to Telanga (VR25)	1.240	40.62800	13.23100	4.06300	57.92200
143	Mohania	Mohania	10301502116	L099-T05 to Aarwalia (VR62)	0.900	49.49700	7.29000	4.92000	61.70700
144	Mohania	Mohania	10301502085	L061-T02 to Semaria (VR46)	0.595	28.65900	5.11900	2.86600	36.64400
145	Mohania	Mohania	10301502092	L067-T03 to Mamadev (VR50)	1.690	70.88000	22.43300	7.08800	100.40100
146	Mohania	Mohania	10301501005	G.T. road Ameth to Dewaria	1.150	44.67300	12.59100	4.46700	61.73100
147	Mohania	Mohania	10301502106	L084-L034 to Kaitiyya (VR15)	2.790	106.54900	37.97300	10.65500	155.17700
148	Mohania	Mohania	10301502097	L072-T04 to Pakrihar Kala (VR51)	1.350	38.98400	16.09600	3.89800	58.97800
149	Mohania	Mohania	10301502096	L071-T04 to Muthani (VR49)	0.959	29.94900	11.26200	2.99500	44.20600
150	Mohania	Mohania	10301502034	T01 - SARAI	3.250	100.53600	42.49800	10.05400	153.08800
151	Mohania	Mohania	10301502112	L093-T 01 to Birkhira (VR2)	2.470	74.74700	32.28700	7.47500	114.50900
152	Mohania	Mohania	10301502072	L050-T04 to Bhadwala (VR35)	1.140	38.53000	14.55600	3.85300	56.93900
153	Mohania	Mohania	10301502094	L070-T04 to Rasulparkamabri (VR48)	1.580	51.86800	14.81200	3.28300	69.96300
154	Mohania	Kudra	10301502079	L056-T05 to Sukhpurwa (VR40)	1.975	67.76900	24.42400	6.77700	98.97000
155	Mohania	Kudra	10301502080	L056-T06 to Nimya (VR44)	1.118	29.87700	15.41200	2.98700	48.27600
156	Mohania	Kudra	10301502053	L037-T 05A to Ghatiya (VR26)	1.555	62.99900	19.41800	6.30000	88.71700
157	Mohania	Mohania	10301501021	From NEI-30 to Dabey Dehanya village	0.980	34.60300	8.95700	3.46000	47.02000
158	Mohania	Rangarh	10301502073	L051-T05 to Sangapur (VR38)	4.177	131.18600	50.19800	13.11900	194.50300
159	Mohania	Rangarh	10301502077	L055-T05 to Yadav tola Shuboka (VR41)	1.791	56.59300	19.00200	5.65900	81.25400
160	Mohania	Rangarh	10301502040	L025-T02 to Thakura (VR112)	2.055	85.42800	20.53700	8.54300	114.50800
161	Mohania	Rangarh	10301502102	L079-L50 to Kohraula (VR63)	1.458	43.62500	18.81100	4.36300	66.79900
162	Mohania	Rangarh	10301502070	L050-T05 to Bhearia (VR37)	2.667	88.24900	34.76700	8.82500	131.84100
163	Mohania	Nuaon	10301502110	L087-L024 to Parsolipur (VR71)	0.645	30.80200	5.52000	3.08000	39.40200
164	Mohania	Nuaon	10301502091	L066-T03 to Ewari Bhatpur (VR52)	0.620	27.75900	4.11800	2.77500	34.65200
165	Mohania	Rangarh	10301502138	L120-Anantpura to Rupnanpur (VR86)	1.950	59.47000	23.98200	5.94700	89.39900
166	Mohania	Rangarh	10301502139	L112-Januma to Januma Mallah tola (VR78)	1.600	47.58000	20.15700	4.75800	72.49500
167	Mohania	Nuaon	10301502059	L040-T03 to Sagra (VR28)	1.430	37.76400	19.29500	3.77600	60.83500
168	Mohania	Nuaon	10301502060	L041-T03 to Babu ke behana Muslim tola (VR29)	1.810	66.38100	24.21500	6.63800	97.23400
169	Mohania	Nuaon	10301502046	L029-T08 to Yadav tola Tina (VR16)	1.480	42.28600	18.91200	4.22800	65.42600
170	Mohania	Nuaon	10301502098	L073-T08 to Chintamanpur (VR57)	1.200	53.63400	14.89600	5.36300	73.89300
171	Mohania	Durgawati	10301501026	G.T road to Kharkhohi	1.318	33.51800	17.25600	3.35200	54.12600
172	Mohania	Durgawati	10301502048	L030-T 04 to Kharidam (DR21)	1.412	41.22800	19.11600	4.12300	64.46700
173	Mohania	Nuaon	10301502099	L074 - T02 to Mahuari (VR58)	1.281	50.25500	17.72100	5.02500	73.00100
174	BiharSharif	Asthawan	10200602026	L040 - T01 to Derigham (VR26)	3.200	121.13800	42.87300	12.11400	176.12500
175	BiharSharif	Asthawan	10200602038	L027-T01 to Hargawan (VR13)	0.880	31.81100	10.69400	3.18100	45.68600
176	BiharSharif	Asthawan	10200602064	L070-T02 to Sadapur (VR37)	1.160	52.88100	11.36900	5.28800	69.53800
177	BiharSharif	Asthawan	10200612001	Bene- Sukshra Path To Hishampur	0.530	28.96100	3.33400	2.89800	35.21600
178	BiharSharif	Asthawan	10200612006	NH 82, Jimia-Orda Path To Mulna High	1.070	66.92100	4.47800	6.69200	78.09100
179	BiharSharif	Asthawan	10200612008	Sare- Noewan Path, Chakdin Mue To Village Chakdin	0.620	29.35900	4.60800	2.93300	36.90000



 M.K., M. B. 82


Serial No.	Division	Block	Project ID	Road Name	Length	Cost. Of Initial Rectification with surface Renewal (in Lakhs)	Cost. Of 5 year Maintenance (in Lakhs)	Cost. Of Emergent Repair (10%) in Lakhs	Total Estimated Cost (in Lakhs)
1	2	3	4	5	6	7	8	9	10
180	BiharSharif	Asthawan	10200612024	NH-82 Girbadastar Road to Jama Masjid Tola	0.550	11.12500	8.13100	1.31200	22.56800
181	BiharSharif	Asthawan	10200612025	Construction of road from NH-82 pachtan road to pachtanli (rest station) via pachtan	1.700	45.47800	24.61500	4.54800	74.64100
182	BiharSharif	Asthawan	10200613005	NH-82 Jinnah - Kulti Road To Kadiya Higha	0.690	21.84500	8.41300	2.38400	34.64200
183	BiharSharif	Asthawan	10200613007	NH-82 Kulti Road To Jhuti Higha Village	0.440	14.63100	5.83200	1.66300	21.92600
184	BiharSharif	Bind	10200602056	L056-105 to Govindpur (VR36)	1.230	59.81200	14.43900	5.98100	80.23200
185	BiharSharif	Bind	10200612019	Bind Block Road To Khatin Village Via Prakhant Mukhyalaya Bind & Mirachuk	2.235	67.32300	36.84600	6.73200	104.90100
186	BiharSharif	Bind	10200612028	Bind Gopalpur (SI-78) road to Rampur	0.875	47.11300	8.33100	4.71100	60.15400
187	BiharSharif	Bind	10200613018	Construction of road from Bind Gopalpur (SI-78) road to Jaukpur	0.960	28.70900	13.99700	2.87100	45.57700
188	BiharSharif	Samera	10200612022	Chero Beindivan Beldariya More to Bristavan Beldariya	1.090	28.86400	16.36700	2.86600	48.09700
189	BiharSharif	Samera	10200613014	Purani Issa Yatri Shed To Middle School Purani Issa Village	1.450	43.99500	19.07500	4.47700	67.47100
190	BiharSharif	Samera	10200602046	L036-T05 to Parsawa (VR14)	0.950	25.49500	13.98700	2.54900	42.03100
191	BiharSharif	Biharsharif	N102006024002	Maniram Akhara Kalyanpur PMGSY road to Dewati Road	0.400	11.78100	5.30900	1.17800	18.26800
192	BiharSharif	Biharsharif	N102006024003	Sherpur Dargapur PWD road se Makhduane tak	0.250	9.85200	3.31500	0.98700	14.15400
193	BiharSharif	Rahui	10200602057	L057-L056 to Sultanpur (VR25)	0.880	23.79700	13.51100	2.38000	39.68800
194	BiharSharif	Biharsharif	10200612015	NH82 Shekhopura Rd to Chakdulla	1.510	58.62400	16.49800	5.86200	80.98400
195	BiharSharif	Biharsharif	10200613016	NH-110 Jamalchak more to Dumrawan road to Lalbigha Mahadali tola	0.950	31.07500	12.03300	3.10700	46.21500
196	BiharSharif	Biharsharif	10200608123	NH-31 to Chakraspur	2.300	65.33400	33.31700	6.53300	105.18400
197	BiharSharif	Biharsharif	10200612014	NH82 Deepnagar Shekhopur to Chakdulla Manichak	1.920	72.71900	21.62800	7.27200	101.61900
198	BiharSharif	Biharsharif	10200613011	Palatpara Belchi Perhuka Rd to Bhojpur village	1.200	26.97500	13.96900	2.69700	43.64100
199	BiharSharif	Biharsharif	10200613008	NH-82 Tiuri Road To Primary School Alodiya Saray	1.860	62.74300	23.40900	6.27400	92.42600
200	BiharSharif	Biharsharif	10200602060	L062-Mahulpur-Tetawan Rd. to Naubatpur Lotan (VR48)	1.690	47.00900	25.11100	4.70000	76.82000
201	BiharSharif	Biharsharif	10200602045	L035-L029A To Palani (VR21)	1.000	28.03000	14.47600	2.80300	45.30900
202	Harnaut	Nagar Nausa	10200708108	Repair of road from Nagaransa Chero P.W.D. road Pradiha Mor Moniyampur Balwa road	3.200	95.59100	32.32900	9.55900	137.47900
203	Harnaut	Nagar Nausa	10200702036	L027-T01 To Bhadra Bigha (VR27)	2.450	70.46600	23.93400	7.04700	101.44700
204	Harnaut	Harnaut	10200702039	L036-L034 To Narchwar (VR36)	1.015	27.80100	10.35200	2.78000	40.93300
205	Harnaut	Harnaut	10200702042	L043-T04 To Sabnahuwa (VR43)	3.200	78.25500	30.17200	7.82600	116.25300
206	Harnaut	Harnaut	10200702058	L067-T03 To Dibra (VR67)	1.800	63.57500	15.48000	6.35800	85.41300
207	Harnaut	Harnaut	10200708095	Chandi Harnaut NH-30A me Miki Par To Bank hote huye Sirsi (Chero Nagar nausa PWD) Tak Path	8.000	254.09800	80.69700	25.40900	360.20400
208	Harnaut	Harnaut	10200708106	Repair of road from NH-30 A to Cheran	1.050	34.96400	10.27500	3.49600	48.73500
209	Harnaut	Chandi	10200708083	Chandi to tharthari	2.900	82.94300	29.74200	8.29400	120.97900
210	Harnaut	Chandi	10200708086	Chandi hihar path se tharthari tk ka marammni karya	0.750	20.95200	7.70600	2.09500	30.75300
211	Harnaut	Tharthari	10200702064	L122-Hilsa Noorani Road T06 To Benna (VR122)	1.200	31.80500	12.53500	3.18100	47.52100
212	Harnaut	Tharthari	10200702050	L056-Pamara L055 To Nirayampur (VR56)	1.230	38.41800	12.47700	3.84200	55.23700
213	Harnaut	Tharthari	10200702065	L124-Dhampur L130 To Raghunathpur East (VR124)	2.377	62.42200	24.36400	6.24200	93.02800
214	Harnaut	Tharthari	10200702066	L126-Nauri L047 To Helwarpur (VR126)	0.850	29.64900	7.15000	2.96500	39.76400
215	Harnaut	Tharthari	10200713012	106 Pripapur Road To Paras Bansa	1.200	60.72200	11.76300	6.07200	78.55700

sh. M.K. h. G. P.

Serial No.	Division	Block	ProjectID	Road Name	Length	Cost. Of Initial Rectification with surface Renewal (in Lakhs)	Cost. Of 5 year Maintenance (in Lakhs)	Cost. Of Emergent Repair (10%) in Lakhs	Total Estimated Cost (in Lakhs)
1	2	3	4	5	6	7	8	9	10
216	Harnaut	Noorsarai	10200702040	L038-T05 To Sawalbhiga (VR38)	2.000	71.36000	16.38500	7.13700	94.88000
217	Harnaut	Noorsarai	10200702043	L045-T05 Ajmanu To Isanpur (VR45)	1.000	106.12000	31.28100	10.61300	148.24000
218	Harnaut	Noorsarai	10200713011	Sherpur To Kathampura Via Bhangpur Ajaypur.	1.250	34.41800	12.68500	3.44200	50.54500
219	Hilsa	Parbalpur	10200801010	Construction of Shreenagar to Dargapuri on Parwalpur Hilsa Rd	0.830	22.08000	8.62100	2.20800	32.31000
220	Hilsa	Hilsa	10200808070	Repair of Road from Mahabli Mandir to Krishna Higha Vill. In Hilsa-Noorsarai Road to Parwalpur Road	1.200	49.01200	8.39900	4.90100	62.31000
221	Hilsa	Hilsa	10200808113	Repair of road from Asadi to Khaddi	1.900	49.21600	18.55000	4.92100	72.69000
222	Hilsa	Parbalpur	10200812040	NH-110 to Gadachak Taulbhiga via Samudayik Bhawan	1.550	47.99100	13.36300	4.79900	66.15000
223	Hilsa	Kaapiarsarai	10200813013	Diywan Bortha Path To Vijiapur Via Chakrajapur	0.650	21.55500	5.52900	2.15500	29.23900
224	Hilsa	Parbalpur	10200802091	L040-Bisai Bigha Road Mee to Ali Pur Bigha, Bele (TRACK32)	2.225	65.01400	20.77900	6.50100	92.29000
225	Hilsa	Hilsa	10200802092	L044-T04 to Jamma (TRACK44)	1.583	74.11100	14.31200	7.41100	95.83000
226	Hilsa	Hilsa	10200813006	Indar Alipur Road(Near Bhat Bigha More) To West Side Chak Hazari	1.100	34.58900	9.24300	3.45900	47.29000
227	Hilsa	Hilsa	10200813017	Hilsa Patuha Path to Halderpur	1.000	32.14100	6.93800	3.21400	42.29000
228	Hilsa	Parbalpur	10200812013	Near Jogiya Village To Dhiwari Par Via South West Side	0.580	18.96600	5.11900	1.89600	25.98000
229	Hilsa	Kaapiarsarai	10200808069	Karai-thana to Satrija Bag via I.T.I. College	0.450	18.17000	2.49100	1.81700	22.47000
230	Hilsa	Islampur	10200813033	Jhargawan to Balmat Bigha	2.055	58.13000	19.46900	5.81300	83.41000
231	Hilsa	Ekangarsarai	10200802118	L081-Chakakol Devi Ashtan to Mohammadpur (TRACK38)	0.512	17.17000	4.20000	1.71600	23.08000
232	Hilsa	Ekangarsarai	10200802111	L075-Eakngar Jehanshad road to Nanghad (TRACK33)	1.681	47.38800	14.61000	4.73900	66.73000
233	Hilsa	Islampur	10200818003	Through route (Islampur Rajgir road) to Kewali	0.950	37.04900	5.37800	3.70500	46.13000
234	Hilsa	Ekangarsarai	10200802120	L083-Hilsa Eakngar Road to Chak Lodipur (TRACK39)	1.175	35.23500	10.60700	3.52300	49.36000
235	Hilsa	Islampur	10200802105	L068-Sadhilabad to Ramabigha (TRACK3)	1.305	33.87100	15.94600	3.38700	53.20000
236	Hilsa	Islampur	10200802106	L069-L045 to Kewali (TRACK69)	1.700	60.76600	16.01800	6.07600	82.86000
237	Hilsa	Islampur	10200802090	L036-L035 to Begampur (TRACK36)	0.800	21.66800	7.53100	2.16700	31.36000
238	Hilsa	Islampur	10200802094	L047-Islampur-Guya to Makhidampur (TRACK29)	0.796	24.20700	7.04300	2.42100	33.67000
239	Hilsa	Ekangarsarai	10200813018	L074 Aungari Dham to Sabalpur	0.800	21.30700	7.60500	2.13000	31.04000
240	Hilsa	Ekangarsarai	10200812025	Ekangar Bihar Rasisa Path PMGSY Road To Karani Bigha	0.355	14.18400	2.75200	1.41800	18.35000
241	Hilsa	Ekangarsarai	10200802108	L072-Eakngar Telhara Radhil to Basiwan (TRACK32)	0.616	17.37000	5.66800	1.73700	24.77000
242	Hilsa	Islampur	10200812010	Lath To Mohiddin Nagar	0.460	14.75300	5.59100	1.47500	21.81000
243	Hilsa	Ekangarsarai	10200802073	Telhara Reri Bandalpur Rd - Para	0.897	26.06100	8.89100	2.60600	37.55000
244	Hilsa	Ekangarsarai	10200808094	Repair of Road 3rd & 4th km in proje to salpur	1.200	35.07500	11.32700	3.50800	50.11000
245	Hilsa	Islampur	10200812011	Mahmuda Hadaki Sibhan To Bhat Bag Gram Tak	1.030	29.86100	12.45200	2.98600	45.29000
246	Hilsa	Ekangarsarai	10200812014	Telhara Islampur Road(Soniywa Ke Nikat) To Saidpur Gram Tak	0.925	34.60000	3.46000	7.04600	45.10000
247	Hilsa	Ekangarsarai	10200813011	Telhara Mina Bazar Path To Tihipur	0.975	33.81600	7.96800	3.38100	45.16000
248	Hilsa	Islampur	10200802107	L065 to Muidikhurd (TRACK16)	0.950	35.51600	6.74600	3.55100	45.81000
249	Hilsa	Ekangarsarai	10200812001	Aungari Road To Naray Village Tak	0.930	28.69400	8.15000	2.86900	39.71000
250	Hilsa	Islampur	10200813001	Amawa Rabidas Tolu To Tetariya(Chakdolat Bigha)Gram Tak	0.800	29.88700	6.62800	2.98900	39.50000
251	Hilsa	Islampur	10200802109	L025 to Mastapur (TRACK2)	1.694	44.99300	15.55600	4.49900	65.04000
252	Hilsa	Ekangarsarai	10200808057	Mina Bazar PWD Rd Barhampur to Bandalpur Dhangana	0.960	25.60900	2.56100	9.10200	37.27000
253	Rajgir	Karissarai	10200913001	Balwarpur To Titani	0.815	45.75800	4.58200	4.57500	54.91000

shu
M. K. Jha

Serial No.	Division	Block	ProjectID	Road Name	Length	Cost. Of Initial Rectification with surface Renewal (in Lakhs)	Cost. of 5 year Maintenance (in Lakhs)	Cost. Of Emergent Repair (10%) in Lakhs	Total Estimated Cost (in Lakhs)
1	2	3	4	5	6	7	8	9	10
254	Rajgir	Katrisani	10200912007	Ahiyachak Hajar To Dehoburganj Sangat Tola	3.150	92.58400	29.37500	9.25900	131.21800
255	Rajgir	Rajgir	10200903035	To3 Silaw Gorous Road to Kahuta Road in Rajgir Block	0.750	24.47600	6.08300	2.44800	33.00700
256	Rajgir	Rajgir	10200908037	Chahilpur mor se chahura gam tak	0.340	18.33600	1.93600	1.83300	22.10500
257	Rajgir	Ben	NEA220001121	Sehai - Margawan via Khaina	4.040	95.02700	39.83500	9.50300	144.36500
258	Rajgir	Ben	10200902033	L051-T02 to Doya Bigha	0.707	21.72600	6.86400	2.17300	30.76300
259	Rajgir	Ben	10200908040	Nirpur mari path se jalalpur gramin path	0.350	28.16600	2.95000	2.81600	33.93200
260	Rajgir	Ben	10200902015	L027-T03 to Banant	1.190	44.83500	19.00200	4.48300	59.41000
261	Rajgir	Ben	10200902011	L023-T01 to Lakhinpar	1.740	69.32200	34.05100	6.93200	90.30500
262	Rajgir	Ben	10200902017	L028-T01 to Inayatpur (ODR11)	2.190	71.47300	38.98800	7.14700	97.60800
263	Rajgir	Ben	10200912009	RASHULA EKSARA ROAD TO KANKU BIGHA	1.425	59.38600	31.36400	5.93900	76.62900
264	Rajgir	Silao	10200902023	L036-T05 to Gulla Bigha	0.800	26.24900	7.18400	2.62900	36.06200
265	Rajgir	Silao	10200913012	NH-82 TO NONA CHATAR	2.250	56.38000	21.80000	5.63800	83.81800
266	Rajgir	Giriyak	10200701028	Giriyak Bazar Gate to west Ghonakotea river side	0.900	48.75200	4.92800	4.87500	58.55500
267	Rajgir	Giriyak	10200902034	L053-NH31 T03 to Bangali Bigha	0.948	47.28000	5.98900	4.72800	57.99700
268	Rajgir	Giriyak	10200913010	NH-31 TO THAKURBIGHA	0.430	22.55900	2.41600	2.25600	27.23100
269	Rajgir	Giriyak	10200902037	L055-T02 to Jhal Bigha (ODR23)	1.934	59.24100	18.13400	5.92400	83.29900
270	Rajgir	Rajgir	10200902013	L024-Silao - Bhui Road to Milkisar Rural Road	2.440	88.32400	19.94400	8.83200	117.10000
271	Rajgir	Silao	10200902032	L050-T01 to Shahpur	2.025	51.86000	19.49000	5.18600	76.53600
272	Rajgir	Silao	10200902043	L059-NH-31 to Dariya Sarai	2.000	54.70200	19.62300	5.47000	79.79500
273	Rajgir	Giriyak	10200902004	NH 31 (T03) - ISUA	3.350	97.80100	30.52700	9.78000	138.10800
274	Rajgir	Giriyak	10200902008	T02 - Gujjar Bigha	2.010	61.47000	18.61700	6.14700	86.23400
275	Bikramganj	Dawath	10301302011	BR-28R-215 Dawath Kaw Nadi Pul - Kedar Chawari	1.680	52.27600	14.82300	5.22800	72.32700
276	Bikramganj	Suryapura	10301302035	BR-28R-546 T05 to Radha Dehra	2.154	75.18400	19.22700	7.51800	101.92900
277	Bikramganj	Suryapura	10301302016	BR-28R-345 Oeshaldih Pul - Jamwara Via Madaina	3.000	102.36800	28.31500	10.23700	140.92000
278	Bikramganj	Dawath	10301302068	BR-28R-381 Fatehganj to Kharahi	1.252	47.18400	7.76400	4.71800	59.66600
279	Bikramganj	Dinara	10301302071	BR-28R-399 T06 A TO ARANG	1.750	69.74200	17.14800	6.97400	93.86400
280	Bikramganj	Dinara	10301302076	BR-28R-400 T08 TO BICHALI BHELARI	2.100	83.90900	16.79800	8.39100	109.09800
281	Bikramganj	Dinara	10301302087	BR-28R-393 L113 TO MAIRA	1.171	45.28500	11.80000	4.52900	61.61400
282	Bikramganj	Dinara	10301302094	BR-28R-406 NATWAR SASAR ROAD TO BHADI	4.150	165.80900	39.42300	16.58100	221.81300
283	Bikramganj	Suryapura	10301302044	BR-28R-542 T04 to Bahihar	1.083	33.50700	10.18500	3.35000	47.04200
284	Bikramganj	Dawath	10301302045	BR-28R-383 Dawath Panchmandir to Sahadat Dehra	1.920	59.16300	18.18300	5.91600	83.26200
285	Bikramganj	Dawath	10301302039	BR-28R-385 T0 to Chakchatar to Hamar Dehri	3.770	126.14600	33.04700	12.61500	171.80800
286	Bikramganj	Suryapura	10301302049	BR-28R-545 L021 to Paraiya	1.860	62.24600	15.50600	6.22500	83.97700
287	Bikramganj	Suryapura	10301302062	BR-28R-547 T01 to Kalyanpur Via Sum	2.760	90.44800	23.33100	9.04500	122.82400
288	Bikramganj	Dawath	10301302063	BR-28R-384 NH-30 to Bunda dih	2.065	62.50800	17.67000	6.25100	86.42900
289	Bikramganj	Dawath	10301302066	BR-28R-382 NH-30 to Parandih	1.735	49.36800	16.85300	4.93700	71.15800
290	Bikramganj	Bikramganj	N103013002055	ARA Sasaram PWD Road to Kastar	2.400	86.15100	19.29500	8.61500	114.06100
291	Bikramganj	Sanjhauli	10301302040	BR-28R-507 Chhalukar L024 to Charpurwa	1.518	50.55800	13.06000	5.05500	68.67300
292	Bikramganj	Sanjhauli	10301302052	BR-28R-504 Sanjhauli Tendua Road to Motihari	0.730	29.10300	6.12700	2.91000	38.14000
293	Bikramganj	Sanjhauli	10301302058	BR-28R-509 Ara Sasaram Road Hari Canal to Chand English	2.520	87.70400	23.93200	8.77000	120.40600
294	Bikramganj	Bikramganj	10301302010	BR-28R-358 Bikramganj Natwar Path - Karmaini (kharanpur)	2.350	69.68100	22.15200	6.96800	98.81900
295	Bikramganj	Bikramganj	10301302015	BR-28R-350 Ghusia Kala Road - Jonhi Gram Via Mukhtiganj	3.210	111.28800	27.26500	11.12900	149.68200
296	Bikramganj	Sanjhauli	10301302029	BR-28R-297 Sanjhauli-Siyamak Path Gudam More - Boknow	1.140	40.36300	10.27800	4.03600	54.67700
297	Dehri	Nauhatta	N103012024003	Kamakhaira Kashish bangla to NH2C	0.880	34.03400	6.42800	3.40300	43.86500





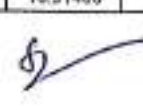


 M.K.


Serial No.	Division	Block	ProjectID	Road Name	Length	Cost. Of Initial Rectification with surface Renewal (in Lakhs)	Cost. Of 5 year Maintenance (in Lakhs)	Cost. Of Emergent Repair (10%) in Lakhs	Total Estimated Cost (in Lakhs)
1	2	3	4	5	6	7	8	9	10
298	Dehri	Nouhata	N103012024018	PWD Road Kunal Khains Baricha	3.100	124.41300	24.06700	12.44100	160.92100
299	Dehri	Nouhata	N103012024024	Nouhata Triveni Chowk to sibi Hnubi Road tak via Bhagwati Alhan Nouhata	0.400	24.04400	2.17500	2.40400	28.62300
300	Dehri	Nouhata	N103012024026	Tiga Bhawanthpur road barahi more to hanubi village	0.710	38.04000	5.57100	3.80500	47.42500
301	Dehri	Nouhata	N103012024027	Dehri yadunathpur Road to anandichak midhil school to anandichak village	0.700	40.55000	4.80300	4.55500	49.90800
302	Dehri	Rohtas	N103012024029	Kalyanpur Ghos se Bangari Cement Ghosra Kakani hote hae Surya Mandir	0.910	51.21100	5.32400	5.12100	61.65600
303	Dehri	Rohtas	N103012024031	NH2C Karua to Devraton Bigha	0.930	48.19000	7.04400	4.83500	60.27500
304	Dehri	Rohtas	N103012024032	Laban Tola to Some River	0.870	33.57700	3.39800	6.97200	44.34700
305	Dehri	Akorhi Gola	10301202012	Buxer Canal Barahi - Chagra Mahuli Bigha	1.040	41.41100	8.13900	4.14100	53.69100
306	Dehri	Dehri	10301201003	Construction of Road Barakuta (Road to Ghanwalia (Kalihigha)	1.060	54.15000	5.91500	5.41500	65.48000
307	Dehri	Dehri	10301202032	PWD Road - Mahadev Road	1.420	58.32000	11.46500	5.83200	75.61700
308	Dehri	Dehri	10301218005	Dahar Road Sarkari Boring To Dahar Barua Tola	0.660	29.80300	3.67200	2.98000	36.45500
309	Dehri	Dehri	10301202029	PWD Road - Gausa Parasawa Road	1.070	38.24700	10.62100	3.82500	52.69300
310	Dehri	Dehri	N103012024011	DEHRI Nasiganj path (Tandawa Gate) se Tandawa	1.000	51.13900	5.80400	5.11400	62.05700
311	Dehri	Dehri	N103012024012	Dehri Nasiganj pwd road se Padihar	1.300	64.63400	7.13300	5.41700	77.18400
312	Dehri	Dehri	N103012024010	PWD Road se Bhasahala	0.910	37.26000	6.30900	3.72600	47.29500
313	Dehri	Dehri	N103012024042	NH2C to Jagjivan College	1.950	100.03700	11.02800	10.03500	121.10000
314	Dehri	Tilauthu	N103012024040	Nimiyadhik chowk se Kol-dhik village	1.100	36.22600	10.81900	3.62200	50.66700
315	Dehri	Tilauthu	N103012024036	Sewahi to Bharkola	2.000	65.51000	19.73400	6.55100	91.79500
316	Dehri	Tilauthu	N103012024037	Dehri Road to Chanesar	0.520	24.52500	2.96300	2.45300	29.94100
317	Dehri	Tilauthu	N103012024038	Tilauthu sasaram road to mahesdh	0.650	22.30400	5.34400	2.23000	29.87800
318	Dehri	Tilauthu	N103012024039	L021 Tilauthu sasaram path se Alinagar Dubauli to Amra Road (Tilauthu Bhasa Rd Amra to Rakias Bigha Via Basdaha)	0.570	17.26400	5.76100	1.72600	24.75100
319	Dehri	Tilauthu	N103012024034	Dubauli to Amra Road (Tilauthu Bhasa Rd Amra to Rakias Bigha Via Basdaha)	2.800	105.62200	19.96000	10.59200	136.17400
320	Dehri	Tilauthu	N103012024035	PWD ROAD to RANJEETGANJ	0.310	14.45000	1.73400	1.44500	17.62900
321	Dehri	Tilauthu	N103012024033	Dehri P.W.D. Rd. to Jainnaga	1.050	35.31900	9.18000	3.53200	48.03100
322	Dehri	Tilauthu	N103012024004	Chandarpur Ambedkar tola to Redia Rajwar Tola	2.600	139.78100	17.06600	13.97800	170.82500
323	Dehri	Tilauthu	N10301202011	Chandarpura To Sospira	0.840	32.23800	5.88500	3.22400	41.34700
324	Dehri	Akorhi Gola	10301218002	Tetradh-Birodh-Dhelabag Road To Bolagahi	0.490	27.10700	2.66100	2.71000	32.47800
325	Dehri	Akorhi Gola	10301218001	Tetradh-Budhua PWD Road To Bansi Bigha	0.420	22.29700	2.38800	2.23000	26.91500
326	Dehri	Akorhi Gola	10301218003	Gambhariya-Chanda MMGSY Road to Chintawan Bigha	0.530	27.72200	2.97900	2.77100	33.47200
327	Dehri	Dehri	10301201006	Construction of Road Main Canal to Mithapur Village	0.530	23.20000	2.71400	2.32000	28.23400
328	Dehri	Dehri	N103012024014	Construction of Road from PWD Tilauthu Road to Nasinpur - Sujapur Village	0.500	26.55900	2.81800	2.65500	32.03200
329	Sasaram-1	Chenari	10301004018	Imp of Road from Darigan Malhipur Road to Panari Ghat via Pakaria	6.000	170.62900	76.36700	17.06200	264.05800
330	Sasaram-1	Chenari	10301002243	L053-T06 TO BHURKURA (ODR30)	5.500	152.57300	71.15400	15.27200	238.99900
331	Sasaram-1	Chenari	10301002240	L050-T08 TO URJAGA (ODR32)	3.500	111.40400	46.25200	11.14000	168.79600
332	Sasaram-1	Chenari	NEA220001067	Darigan-Malhi Rd. - Phalki	1.050	34.68400	13.74400	3.46800	51.90100
333	Sasaram-1	Sheosagar	10301002331	NH to to Nims Gupta via Karam Akasi	3.550	142.25900	34.25900	14.22600	190.74400
334	Sasaram-1	Sheosagar	10301004012	G.T.Road to Fakila Via Sheosagar Railway Station (Part I)	3.375	107.78400	45.16200	10.78000	163.72600
335	Sasaram-1	Kochas	10301002246	L056-T09 TO CHHITANDHARA (VR41)	3.300	112.27700	30.63500	11.22800	154.14000
336	Sasaram-1	Kochas	10301002230	L039-BARAHARI ROAD TO MISHRAWALIYA (VR24)	6.100	202.90100	58.22600	20.29000	281.41700
337	Sasaram-1	Kochas	10301002279	L072-T04 NARWAR TO BUJAN DDIARA HARIDASPUR (VR51)	4.600	187.40300	38.48300	18.74000	244.60600

sh M.F. a 6 57

Serial No.	Division	Block	ProjectID	Road Name	Length	Cost. Of Initial Rectification with surface Renewal (in Lakhs)	Cost. Of 5 year Maintenance (in Lakhs)	Cost. Of Emergent Repair (10%) in Lakhs	Total Estimated Cost (in Lakhs)
1	2	3	4	5	6	7	8	9	10
338	Sasaram-1	Kochas	10301002237	L049-KATHARAI ROAD TO SAKARALI (VR33)	1.500	60.01800	12.09100	6.00200	78.71100
339	Sasaram-1	Kargahar	10301002134	Sasaram Chausa Road(Bilaspur) - Gareya Via Ghordaha Thourasan	5.440	209.32100	64.46900	20.93100	294.71200
340	Sasaram-1	Kargahar	10301101051	Construction of Road from Sewan Bahar School on Badhari Dhurampura Main Road to Khairahi Village	1.500	45.10200	14.87500	4.51000	64.48700
341	Sasaram-1	Kargahar	10301002135	Sasaram Chausa Road Bilaspur - Gareya Via Ghordaha Thourasan	2.930	107.36800	29.04600	10.73700	147.15100
342	Sasaram-1	Kargahar	10301002065	Banow Johnabad - Mati	0.800	42.33000	5.64200	4.23300	52.20500
343	Sasaram-1	Kochas	10301101011	Construction of Road From Jalapur Ratampur Road to Jhalahon Village	1.000	31.20000	13.71700	3.12000	48.03700
344	Sasaram-1	Kargahar	10301002161	Dunam Agacer Road - Balpur Prathmik School	1.520	44.09000	14.52900	4.40900	63.02800
345	Sasaram-1	Kargahar	10301003016	Relitas jila untaragat karhaner prkhand me chandrabhan pati goon ke pashchim se uttar hote hua barki akodi madhay vidalay tak path nirman	2.000	97.03500	16.72400	9.70300	123.46200
346	Sasaram-1	Kargahar	10301002255	L063-BARAW JAHANABAD ROAD TO FAKILI (ODR44)	2.211	78.52600	20.54000	7.85200	106.91800
347	Sasaram-1	Sasaram	10301002302	T02-Amara Bhabhanpurwa Road to Jaipur (ODR2)	3.200	118.65400	29.13200	11.86000	159.64600
348	Sasaram-1	Sasaram	NEA220002785	Diliyan village - Meyari Market	1.870	68.52200	17.55100	6.85200	92.92500
349	Sasaram-1	Sasaram	10301102043	G.T.road - Gotapa	1.000	30.35000	10.20200	3.03500	43.58700
350	Sasaram-1	Sasaram	10301002334	Sasaram chausa Rd to (Hardaspur Narwar Road) Khud	1.000	23.63000	8.66500	2.36300	34.65800
351	Sasaram-1	Sasaram	10301001031	From Sasaram to Kharoteiya Jamhat	0.650	30.50500	3.55200	3.05100	37.10900
352	Sasaram-1	Sasaram	10301101036	Construction of Road from Nahar in Amra Tatab - Akoti Oda Main Road to Bahar Village	0.650	30.10100	3.51400	3.01000	36.62500
353	Sasaram-1	Sasaram	10301002273	L070-Akudhigola Road to Bishrampur (ODR51)	1.600	72.04000	13.07400	7.20400	92.31800
354	Sasaram-1	Sasaram	10301002248	L058-Gotpa Road to Tenua (ODR18)	1.400	68.18200	12.76600	6.82000	87.76800
355	Sasaram-1	Sasaram	10301002271	L069-Amara Bhabhanpurwa Road to Rudra (ODR57)	1.010	38.91500	8.85100	3.89100	51.65700
356	Sasaram-2	Karakat	10301002062	Bahara Amaraaha Path - Bad	1.610	63.45600	15.69100	6.34600	85.49300
357	Sasaram-2	Karakat	10301002122	PWD Road Karup - ITARJHA VIA DHAMAGAT PARASI BELWAIN (Majhariya to Itia)	1.770	54.25200	16.16300	5.42500	75.84000
358	Sasaram-2	Karakat	10301002315	Sakla to Mairanjanpur	0.700	31.87200	6.04000	3.18700	41.09900
359	Sasaram-2	Karakat	10301102170	L055-T06 TO BHOPATPUR (VR34)	3.340	118.03200	30.35500	11.80300	160.19000
360	Sasaram-2	Rajpur	10301102159	L037-Rajpur Dehri Baran Road to Amarpur (ODR18)	1.460	58.59800	13.09200	5.86000	77.55000
361	Sasaram-2	Nazirganj	10301102148	L027-Amiyawar to Ghoghahar (ODR10)	3.450	109.81600	33.26900	10.98200	154.06700
362	Sasaram-2	Nokha	10301102180	L068-T05 TO PANRWA (VR37)	2.250	71.09000	22.29600	7.10900	100.49500
363	Sasaram-2	Nokha	10301002124	Raghnathpur Road - Besanikurd	2.270	68.50000	20.66200	6.85000	96.01200
364	Sasaram-2	Nokha	10301102176	L064-NOKHA GHUSIA ROAD TO CHARNMARH (VR33)	5.300	177.64700	44.27400	17.76500	239.68600
365	Sasaram-2	Nokha	10301102177	L065-T04 TO KUSAHI (VR41)	1.300	39.41800	12.75800	3.94200	56.11800
366	Sasaram-2	Nokha	10301102178	L066-T01 TO GHETAURA (VR35)	0.750	20.83700	7.62400	2.08400	30.54500
367	Sasaram-2	Nokha	10301102141	L023-T01 TO BHATAULI (ODR7)	3.210	93.72700	31.03500	9.37300	134.13500
368	Sasaram-2	Nokha	10301102145	L026 - T01 to Ghusia (VR20)	4.500	150.43500	42.27400	15.04300	207.75200
369	Sasaram-2	Nokha	10301102164	L044-T05 TO BHIKHARIDIH (VR18)	1.400	50.07600	12.69600	5.00800	67.78000
370	Ara	Ara	10401602100	T01 To BALUA	0.630	28.80700	5.22000	2.88000	36.90700
371	Ara	Ara	10401612009	Ara Sinha Main Road to Jagwalia Dalit tola	0.500	14.12600	2.97800	1.41200	18.51600
372	Ara	Ara	10401612010	RWD Road Sarangpur Swastik Chimny (Makhampur Dumra G.P.) to Naya Gosa	0.620	16.85400	6.91400	1.68500	25.45300
373	Ara	Ara	10401602152	L055-T03 to Rampur Madia (VR55)	1.300	28.47500	13.35000	2.84700	44.67200
374	Ara	Ara	N104016024011	Ara Sinha Road to Chumakha	1.200	46.70000	10.51400	4.67000	61.88400

Serial No.	Division	Block	ProjectID	Road Name	Length	Cost. Of Initial Rectification with surface Renewal (in Lakhs)	* Cost. Of 5 year Maintenance (in Lakhs)	Cost. Of Emergent Repair (10%) in Lakhs	Total Estimated Cost (in Lakhs)
1	2	3	4	5	6	7	8	9	10
375	Ara	Ara	N104016024012	Singhi Mahuli Road to Subhikarna	1.230	20.24700	5.85900	2.02500	28.13100
376	Ara	Ara	N104016024014	Ara Akhgaon PWD road se kumhari river RWD bridge	1.000	46.53100	9.89000	4.65300	61.07400
377	Ara	Ara	10401601607	Ara Salampur Road Alharthij College to Chakia	1.500	39.76500	15.36100	3.97600	59.10200
378	Ara	Barhara	10401601401	Kanri - Dewadi Tehriya Road to Bhabhanganra Road	3.250	87.16200	35.87000	8.71600	131.75400
379	Ara	Ara	10401604012	PWD Road (Bhagholal) to Salampur	1.000	46.40500	9.11500	4.64000	60.12000
380	Ara	Barhara	10401602128	L028-T02 PWD Moe to Paiga	0.600	23.91900	5.58000	2.39200	31.89100
381	Ara	Barhara	10401608107	Paiga to Ibrahatpur	2.500	66.98800	27.43300	6.69900	95.12000
382	Ara	Koilwar	10401602135	L039-T05 PWD Road to MahuliKalla Tola (Gokripur)	0.994	31.93600	11.83100	3.19400	46.96100
383	Ara	Koilwar	10401612019	Sakaddi Sandesh PWD Road to Khanagawa Tola via High School	1.100	34.12100	12.45000	3.41200	49.98300
384	Ara	Udwananagar	10401612021	Jaipura Soopara Road to Indrapura	1.700	51.58800	21.34700	5.15900	78.09400
385	Ara	Udwananagar	10401613012	Sarathua Road to Mahadaha Tola Sarathua	0.600	25.44400	3.95800	2.54400	31.94600
386	Ara	Udwananagar	N104016024005	NH 84 to Hamraikandi	0.700	24.39500	5.58400	2.44700	32.42600
387	Ara	Udwananagar	10401608182	Repair of road from Bazar Samiti to Chaurai	3.400	95.86400	39.64100	9.58600	145.09100
388	Ara	Udwananagar	10401613018	NH 84 Ara Bazar Path to Pakariyabar (SC Tola)	0.500	22.03200	3.29800	2.20300	27.53300
389	Barh	Athnalgola	10100308049	MDR TO JAI PRAKASH MAHULI RAILWAY HALT	1.000	58.07200	5.35500	5.80700	69.23400
390	Barh	Barh	10100308031	Repair of approach road from Barh Shebri Samera main road to new constructed milk chilling plant by Confed	0.271	19.58400	1.45500	1.95800	22.99700
391	Barh	Barh	10100302013	T03 - NADWAN	1.300	78.18100	9.43700	7.81800	95.43600
392	Barh	Barh	10100303018	Construction of Prasantkara RWD Road to Bariyapur via bodhanpur in Barh Block under Patna District	3.590	131.47000	31.29700	13.14700	175.91400
393	Barh	Barh	10100302017	L076-L078 to Burhanpur (VR76)	1.300	40.11500	11.41300	4.01200	55.53900
394	Barh	Barh	10100302021	L084-L083 to Saidpur (VR84)	1.745	58.47500	15.63000	5.84700	79.95200
395	Barh	Belchhi	10100313011	PMGSY Road Fatehpur Ekdanga Road to Masatha	0.550	30.07800	1.22800	3.00800	34.31400
396	Barh	Barh	10100303025	Construction of Road both side of Rce bridge on Goaga river in Dhanwa pawaari tola under Barh Block	2.620	77.32300	25.02100	7.73200	110.07600
397	Barh	Barh	N101003024004	Nadwa Nakkichak Path to Domkatar Tola	0.440	25.07200	2.35900	2.50700	29.93800
398	Barh	Athnalgola	N101003024001	MDR (Kalyanpur Moe) Karjan Path se Kashiapur Dadhi Road	0.400	19.66900	2.14400	1.96700	23.78000
399	Barh	Barh	10100302020	L083-L075 to Khanjan Chak (VR83)	1.750	88.64800	15.92000	8.90600	113.47400
400	Barh	Pandarak	N101003002014	MDR Laxanipur to Bariyapur	0.560	19.20400	5.47000	1.92000	26.59400
401	Barh	Pandarak	10100308029	Special repair of rural road from MDR to village Dhubar	0.855	53.68900	4.58000	5.36900	63.63800
402	Barh	Pandarak	10100304016	Construction of road from Barh Samera road to Nirpur masaha	0.550	20.93600	4.90800	2.09400	27.93800
403	Barh	Pandarak	10100313010	T02 Darbehatar ke pas nadi ke kinare se to Harijan Tola	0.860	52.15000	4.60800	5.21500	61.97300
404	Barh	Pandarak	10100304014	Construction of Road from P.M.G.S.Y. Road to FuzelchakGaran	0.250	15.09300	1.34600	1.51000	17.94900
405	Barh	Pandarak	10100313006	BENABASAR CHAKJALAI, PMGSY ROAD TO KAJICHAK	1.100	43.85900	9.16100	4.38600	57.40600
406	Barh	Pandarak	10100312011	MANJHA BIGHA SARJIAN PMGSY ROAD TO CHATURBILUPUR	1.350	41.29300	13.76100	4.12800	59.18200
407	Barh	Pandarak	10100308065	PWD road to Kajichak Ajgaon	2.000	55.40200	19.12700	5.54000	80.06900
408	Barh	Ghoswari	10100312002	Moe Tarper PMGSY Road to Mirnkhedi	1.175	53.04288	7.04224	5.30428	65.39440

M.P. sc


Serial No.	Division	Block	ProjectID	Road Name	Length	Cost. Of Initial Rectification with surface Renewal (in Lakhs)	Cost. Of 5 year Maintenance (in Lakhs)	Cost. Of Emergent Repair (10%) in Lakhs	Total Estimated Cost (in Lakhs)
1	2	3	4	5	6	7	8	9	10
409	Barh	Ghoewari	NI01003024013	Dhankdeh Chum me Jhugi Jhupi School se Kankhya Mandir Mahulala Tola Tak	0.600	36.83355	2.92460	3.68335	43.44150
410	Barh	Ghoewari	10100318012	Mura Targer PMGSY Road to Avahad	0.570	38.10496	3.00431	3.81541	44.91869
411	Barh	Pandarak	NI01003024007	Shalvi Sarmata Path to Durbhe Bhudaur via Hazari	1.000	55.25300	5.35560	5.52560	66.13420
412	Barh	Mokama	NI01003024002	Mulpur to Budpur	0.230	14.24400	1.21000	1.42400	15.86800
413	Barh	Pandarak	10100318004	L041 to Bhudaur Higha per (Kirtichak)	1.300	70.45000	9.76500	7.64500	87.26000
414	Barh	Pandarak	1131805892	Khajur Durga Mandir to Aiyaj Khan Pul Tak	0.700	40.29500	3.75660	4.62560	48.67720
415	Barh	Ghoewari	10100313019	NI 82 to Shalvi	0.640	38.62995	3.46546	3.86299	45.95840
416	Barh	Mokama	10100317005	Puma Kasha Pipal Churok To Sitapur	2.750	84.96200	26.35000	8.49600	115.21400
417	Buxar	Buxar	10401913007	Carul Pal Bhahaur to Gram Nason Tak	1.400	45.35000	13.36700	4.53700	63.24700
418	Buxar	Buxar	10401912004	Sinni Sonbarsa Road Garahani Road To Hareeram Dube Ke Ghar Se Hote Huye Dinanath Dube Ke Ghar	0.300	15.91100	2.43660	1.59660	19.94360
419	Buxar	Buxar	10401912008	BUXAR MAIN ROAD NIRANJANPUR(P/R BABA) TO BAANDH TAK	0.550	30.36400	4.46960	3.04000	37.87360
420	Buxar	Buxar	10401912018	PANDEYPATTI SHIV KALESH MANDIR TO SANDEEP GON, LAXSHMAN RAI KE GHAR HOTE HUE MTASY POKHRA TAK	1.200	44.26200	10.55200	4.43000	59.24400
421	Buxar	Buxar	10401912025	Churananpur Siv Mandir To Panchayat Bhawan Hote Huye Baban Pandey ke Ghar Tak koini tela	0.700	31.97000	5.68700	3.20000	40.85700
422	Buxar	Buxar	10401902063	Bairi to Haripur Nikris	3.000	119.59500	28.76000	11.96000	160.31500
423	Buxar	Buxar	10401902121	L051 Daderchak Desar Bujurg Road to Umarpur	0.720	18.47900	7.45800	1.85000	27.78700
424	Buxar	Buxar	10401902130	L065-SIMRI SONBARSA PATH MAIN ROAD TO PANDEYPUR UPADHYAYPUR	1.150	29.83800	10.29900	2.98000	43.11700
425	Buxar	Buxar	10401902131	L066-MAHDAH MAIN ROAD JAGDISHPUR SC TOLA TO HOUSE OF MUNNA PASWAN TOLA	0.540	19.35700	5.78600	1.94000	27.08300
426	Buxar	Buxar	10401902133	AHIRAULI GARANI ROAD TO ARJUNPUR HARIJAN TOLA	0.860	25.37900	7.73200	2.54000	35.65100
427	Buxar	Buxar	10401905001	Amarpur gram me jaati dena me Yogendra Ram Mesafir Paswan, Harinarayan Manjhi ke ghar To Bandh hote hue Sanichra baba Ke pas Mukhya Sadak Tak	2.000	58.87800	18.31600	5.89000	83.08400
428	Buxar	Chausa	10401913009	GOSAIIPUR SCHOOL TO MANDIR VIA KURMI TOLA	0.700	35.88000	5.96300	3.58700	45.43000
429	Buxar	Chausa	10401913013	NIKRISH SAGRA ROAD TO NIKRISH	0.800	33.18700	6.23200	3.32000	42.73900
430	Buxar	Chausa	10401912011	CHAUSA STATION BAGHELWA TO AHER TOLA TAK	1.500	60.51900	16.36600	6.05200	82.93700
431	Buxar	Chausa	10401912012	CHUNNI KAMARPUR ROAD TO CHUNNI	0.400	20.27300	2.92800	2.02700	25.22800
432	Buxar	Chausa	10401902173	L041-KASHIPUR TO CHIRUNI (VR41)	1.400	34.04800	10.66500	3.40500	48.11800
433	Buxar	Chausa	10402002046	SANGROAN MANGROAN TO GASAIPUR	0.510	24.26900	4.39800	2.42700	31.09400
434	Buxar	Simri	10401913005	BIJOJPUR SIMRI ROAD TO NAGWAN KALIKA	1.000	31.57400	9.17700	3.16000	43.91100
435	Buxar	Simri	10401912023	TOS TO KHANDRAPUR	0.600	25.76000	5.49000	2.58000	33.83000
436	Buxar	Simri	10401902040	GANGRAULI to MEHARAUJI	2.052	106.92400	23.43700	10.69000	141.05100
437	Buxar	Simri	10401902081	L042-T01 TO DIHANANJAYIPUR	0.940	26.25400	9.16500	2.63000	38.04900
438	Buxar	Simri	10401902085	L050-T05 TO DULLAIIPUR	0.800	45.09700	8.35600	4.51000	57.96300
439	Buxar	Simri	10401902110	L041 - T01 TO DIHANPURA	1.320	32.61400	11.20100	3.26000	47.07500
440	Buxar	Simri	10401902056	NIYAZPUR DEVI TO DUVATAUPUR	1.380	58.12100	11.21800	5.81000	75.14900

[Handwritten signature]

[Handwritten signature]

[Handwritten signature]

[Handwritten signature]

Serial No.	Division	Block	ProjectID	Road Name	Length	Cost. Of Initial Rectification with surface Renewal (In Lakhs)	Cost. Of 5 year Maintenance (In Lakhs)	Cost. Of Emergent Repair (10%) in Lakhs	Total Estimated Cost (in Lakhs)
1	2	3	4	5	6	7	8	9	10
441	Buxar	Simri	10401902126	L061-T03 TO SINGHANPURJHA (VR61)	0.630	22.83900	5.40300	2.28900	30.52200
442	Buxar	Simri	NEA220002121	Puzna Bhujpur Road To Chapalpur	2.500	122.85900	22.77800	12.29900	157.92700
443	Buxar	Simri	10401904003	Keshapur to Nagpur via Barka Gann Path	1.600	68.49300	14.68200	6.85000	90.02500
444	Buxar	Simri	N104019001003	Kishan BahamSihan Atak road to Hamaipu	1.150	52.01400	10.86400	5.20000	68.07800
445	Buxar	Itarhi	10401902070	Chausa Dhansoi Road(T04) To Nautiyapur	3.840	164.66000	44.19500	16.46700	225.31200
446	Buxar	Itarhi	10401902074	L021-BUXAR DHANARA KAPURIPATTE TO HARPUR (L21)	2.100	72.96200	23.94900	7.29900	104.20700
447	Buxar	Itarhi	10401902083	L048-Buxar Dhansoi Road to Bahi (L048)	1.220	35.44900	12.79700	3.54400	51.79000
448	Buxar	Itarhi	10401902091	Serenjo Nautiyapur Kinkani Road T02 To Hakiapur	1.400	42.89800	15.68300	4.29000	62.87100
449	Buxar	Itarhi	10401902115	L047 Buxar Dhansoi road to Ori (L47)	1.300	37.46700	14.80200	3.74700	56.01600
450	Buxar	Rajpur	10401913001	Chausa Main Nalur Sujapur To Prngsy Road Devi Man Tak	1.330	48.63600	15.06200	4.86400	68.56200
451	Buxar	Rajpur	10401912002	Mohariya Pradhanamanti Road To Naharpal Via Dalfa	2.150	71.05600	25.54000	7.10600	103.70200
452	Buxar	Rajpur	10401902096	TIYRA SANSOI ROAD (T01) TO CHEHATAUNA	2.500	76.21000	24.28300	7.62100	108.11400
453	Buxar	Rajpur	10401902111	L042 DHANSOI SIGATHE PWD ROAD TO MANIKPUR (VR42)	2.200	68.25600	24.80400	6.82600	99.88600
454	Buxar	Rajpur	10401902124	L055 MAHAVEER STHAN JAMAULI GASAI PUR ROAD TO RAGHUNATHPUR (VR55)	2.600	94.87300	28.20500	9.48700	132.56500
455	Buxar	Rajpur	10401902134	L079 HETUA SISRAH TO BJAULI (VR79)	2.250	77.03300	25.28800	7.70300	110.02400
456	Buxar	Rajpur	10401902135	L080-BUXAR SASARAM PWD TO BAMHANI (VR80)	1.270	36.11500	15.01000	3.61100	54.73600
457	Buxar	Rajpur	10401902144	L088-T07 BARUPUR ROAD TO MARAHI (VR88)	1.403	43.77100	16.27900	4.37700	64.42700
458	Buxar	Rajpur	14191033507	Hakarpur village to middle school Soni village	2.350	69.28300	24.31800	6.92800	100.52900
459	Buxar	Rajpur	NEA220002007	Itwan Hakarpur (Near Pool) To Khiri Nadi Pool, Link Road of Itwan Hakarpur	1.530	49.89400	18.19300	4.98900	73.07600
460	Buxar	Itarhi	10401912003	Narhar Tripurwa To Narhar Village	1.500	59.73600	14.73500	5.97400	80.44500
461	Danapur	Danapur	10100212012	Shivala Danapur PWD Road to Uran Tola	0.512	23.83500	1.75300	2.38400	27.97100
462	Danapur	Danapur	10100213003	Ragharampur village to New Ragharampur	1.000	36.84800	7.01300	3.68400	47.54500
463	Danapur	Danapur	10100216014	Harshmanchak to Banglapur	1.300	65.64700	6.42100	6.56500	78.63300
464	Danapur	Danapur	10100201034	Sarati Ganti to Makhdumpur Road	1.330	53.44500	7.65400	5.34400	66.44300
465	Danapur	Danapur	10100202022	L053 BARI KHAGAU TO NAVRATNAPUR	1.230	36.42500	13.21300	3.64300	53.28100
466	Danapur	Danapur	10100212003	Nasirichak Makhdumpur To Dwanikapuri	1.000	46.14900	4.04300	4.61200	54.80400
467	Danapur	Danapur	10100212006	Danapur Khagaul PWD Road to Lokha Nagar	0.600	28.58200	2.04200	2.83800	33.46200
468	Danapur	Danapur	10100212008	Danapur Nautatpur PWD Road to Mathiyapur East Tola	3.500	150.65800	17.20300	15.06600	182.92700
469	Danapur	Danapur	10100216015	Jafarpur to Akharpur danapur road	2.500	125.04900	12.42800	12.50500	149.98200
470	Danapur	Danapur	10100216021	Panapur Road To Hakarpur	2.900	144.63200	13.85200	14.46300	172.94700
471	Danapur	Phulwari Sarif	10100202021	L039-T02 (RCD Road) TO MOHILIDDINPUR (VR26)	0.730	27.87200	6.90800	2.75900	37.53900
472	Danapur	Phulwari Sarif	10100204048	Gonpara Mission Main Road to Dheparachak	0.900	32.29200	8.56500	3.20300	44.06000
473	Danapur	Phulwari Sarif	10100204049	Hinduni Merc to Kinkari Musitari Tola	0.760	45.23300	2.81300	4.47300	52.51900
474	Danapur	Danapur	10100101021	Penal Sadisbopur Road to Mustafapur	3.000	125.68400	32.95300	12.56800	171.20500
475	Danapur	Maner	10100201022	Maner Bahpur road to the House of yegendra Singh in Village ShantiNagra	0.500	21.95200	1.98400	2.37100	26.30700

sh M.K. Pr

6

87

Serial No.	Division	Block	Project ID	Road Name	Length	Cost. Of Initial Rectification with surface Renewal (in Lakhs)	Cost. Of 5 year Maintenance (in Lakhs)	Cost. Of Emergent Repair (10%) in Lakhs	Total Estimated Cost (in Lakhs)
1	2	3	4	5	6	7	8	9	10
476	Danapur	Maner	10100201023	Maner Mahendra Asthan to Suba Ali Middle School	0.800	46.01200	2.98300	4.55300	53.55000
477	Danapur	Maner	10100202014	L022 RAMBAD TO PATILA	0.570	34.14000	2.11400	3.38100	39.63500
478	Danapur	Maner	10100202024	L059 NEI 30 TO MAULI NAGAR	3.550	141.21000	11.65800	14.32300	169.21100
479	Danapur	Maner	10100204053	Tajpur zone to Bahupura Road via Chintanpur in mangra Lodipur	0.980	56.48200	1.61900	5.59200	65.71300
480	Danapur	Maner	10100212010	NEI 30 to Bichet Sulek To Tata Colony	4.100	188.63200	15.41500	18.80000	222.94700
481	Danapur	Maner	10100213011	NE110 Dhyapur Bank to Bhagur Tola	1.550	75.04100	5.75800	7.50000	88.29900
482	Danapur	Maner	10100208160	N1130 to Chaspar road	2.450	168.52000	17.85800	19.82000	197.20000
483	Danapur	Phulwari Sarif	10100205044	Pacca Road To Tola Palang under Dhuha Panchayat	0.450	26.47000	1.80000	2.60000	30.87000
484	Danapur	Phulwari Sarif	10100208150	Jampur P W D road near Dasa to Koryama road	3.000	83.58200	26.27300	8.35800	118.21300
485	Danapur	Phulwari Sarif	10100203047	Pakki Road Dhuha Tola To Pain Tak	1.215	55.59100	11.35300	5.70000	72.64400
486	Danapur	Phulwari Sarif	10100213015	Jampur main road to Nagwa Dasa	0.950	53.47800	3.53000	5.34000	62.34800
487	Danapur	Phulwari Sarif	10100217001	Koryama Pul To Manapur	2.725	65.87000	29.64800	6.58800	101.10600
488	Danapur	Phulwari Sarif	10100205001	Safety bandh to village Chibat musahri to Chudhary tola	0.650	30.77000	1.60000	3.00000	37.37000
489	Danapur	Phulwari Sarif	10100213010	Jampur Main Road to Abapur Lodipur Village	0.850	36.98300	6.87200	3.66800	47.52300
490	Danapur	Phulwari Sarif	10100201011	Bagha Tola Pool to Harumanchak Via N.H. 98 Road	0.750	32.25400	4.86600	3.22500	40.34500
491	Danapur	Phulwari Sarif	10100202011	L059 To MANIHAULI	0.840	47.73700	3.12700	4.77400	55.63800
492	Danapur	Phulwari Sarif	10100204045	Main road to Ganipur Sakraicha Mahadulit Tola	0.900	53.51600	3.72600	5.35200	62.59400
493	Dumraon	Barhampur	10402005001	Chetki nainijor utari paswan tola Nagar Badki Nainijor PHC Via Nainijor High School	3.300	112.27900	29.47400	11.23000	152.98300
494	Dumraon	Barhampur	10402001008	Dharauli Halt to Rahtua P.H.C Road	1.900	79.32600	17.86500	7.93000	105.12100
495	Dumraon	Barhampur	10402002066	Bagen Gola to Baraha	2.650	74.17000	23.47800	7.42000	105.06800
496	Dumraon	Barhampur	10402002071	Kathi Surini to master tola	2.520	69.02400	22.25700	6.90000	98.18100
497	Dumraon	Barhampur	10402002072	Mahoris Asthan to Pwab tola	0.950	40.20900	7.57700	4.02000	51.80600
498	Dumraon	Barhampur	10402001010	Ojha Baraw to Main Road	1.400	47.33600	15.73000	4.73400	67.80000
499	Dumraon	Chaikki	10402002069	L045 to Anak	2.600	92.26400	24.62100	9.23000	126.11500
500	Dumraon	Kesath	10402013009	Dehra Pull To Dangauli Uttar tola gram tak	1.550	41.57800	17.01100	4.15800	62.74700
501	Dumraon	Kesath	NEA220001372	Dhangara Pool To Anripur Nawanagar Path Via Kharbania and Bhatuli	3.650	82.57400	32.80200	8.26000	123.63600
502	Dumraon	Kesath	NEA220001340	Kesath Nahar To Dangoli Pool Path via Pokhara Tola	3.830	121.97200	35.19600	12.20000	169.36800
503	Dumraon	Nawanagar	10402002042	PARAKORE TO BELAHARI	0.880	32.41600	6.46300	3.24200	42.12100
504	Dumraon	Chaugai	10402013008	Chaugai Nachap PMGSY road to Manpa Vijay yadav ke ghar tak	1.300	52.36400	14.16500	5.24000	71.76900
505	Dumraon	Chaugai	10402012003	Chaugain Kesath Road PMGSY Chaurmahan To Busanipur	2.500	56.92400	20.84300	5.69000	83.45700
506	Dumraon	Chaugai	10402002078	L028-Korin Sarai Bagen Road To Phafder (VR28)	1.969	48.62100	17.67300	4.86000	71.15400
507	Dumraon	Chaugai	NEA220000950	Chaugai Nahar Pool To Ojha Baran Gaur	3.165	88.47400	26.45400	8.85000	123.77800
508	Dumraon	Chaugai	10401902026	BHADE TO OJHA BARAON	3.490	114.20700	32.63000	11.42000	158.25700
509	Gaya	Both Gaya	10502102277	L103 Parariya to Mubarakpur (VR103)	1.220	46.68000	14.82000	4.66800	66.16800
510	Gaya	Both Gaya	10502102225	L051 Chetki Itm Road to Shekha Bagha (VR15)	1.600	60.60800	17.57100	6.06100	84.24000
511	Gaya	Fatehpur	10502102246	L072-Meeri Road to Amin (VR72)	3.900	119.96700	44.61100	11.99700	176.57500
512	Gaya	Fatehpur	10502102237	L064 Gaya Fatehpur Road to Dhan gwan	3.354	103.75100	39.63200	10.37500	153.75800
513	Gaya	Fatehpur	10502102198	L030-Nagwan Rd to Pinnis (VR30)	1.070	32.46400	13.42800	3.24600	49.13800
514	Gaya	Fatehpur	10502102191	L021-Ilthmarwan to Nagwan (CEBR21)	6.850	247.27100	81.41500	24.72700	353.41300

[Handwritten signature]

[Handwritten signature]

Serial No.	Division	Block	ProjectID	Road Name	Length	Cost. Of Initial Rectification with surface Renewal (in Lakhs)	Cost. Of 5 year Maintenance (in Lakhs)	Cost. Of Emergent Repair (10%) in Lakhs	Total Estimated Cost (in Lakhs)
1	2	3	4	5	6	7	8	9	10
515	Gaya	Fatehpur	10502102264	L090-Dunda Road to Bihum (TRACK90)	1.278	45.15000	11.87000	4.51000	63.54000
516	Gaya	Fatehpur	10502102263	L089-Dagoder Road to Niyamatpur (TRACK89)	1.676	51.62100	29.38000	5.16200	77.17000
517	Gaya	Fatehpur	10502102391	L144-Travan Road to Haridatta (TRACK144)	0.500	21.44000	5.10000	2.34500	30.89000
518	Gaya	Tankuppa	10502102172	Gaya Fatehpur Road To Yeteriya	3.817	191.03200	40.82200	19.10000	250.95000
519	Gaya	Tankuppa	10502102232	L057 Haraha Road To Khaha (VR57)	2.916	95.31400	32.16000	9.53100	137.01000
520	Gaya	Tankuppa	10502102348	Ginjee Road to Kathindih (VR25)	1.346	42.20000	15.44000	4.22000	61.86000
521	Gaya	Fatehpur	10502102332	Garpa Dummarichatti Road to Summa via Raghunathpur	1.040	29.00000	11.53000	2.90000	43.43000
522	Gaya	Fatehpur	10502102329	L109-Parwarah Road to Rangarh Sindhiya (TRACK109)	0.480	18.18200	5.24000	1.81800	25.24000
523	Gaya	Fatehpur	10502102327	L136 Gaya Fatehpur Road to Mahadalit Toln Khaha	1.200	39.16000	13.88000	3.91600	56.97000
524	Gaya	Fatehpur	10502102388	Pahapur Gari Isarway Road to Khiderpur	2.000	79.55000	22.57400	7.95200	110.08000
525	Gaya	Fatehpur	10502102385	L116-Dummarichatti Dunda Road to Manjhiyawan	1.100	51.58000	12.39200	5.19800	69.17000
526	Gaya	Tankuppa	10502102352	L085 Gaya Fatehpur Road to Mahabigha	1.114	36.76600	12.33300	3.67700	52.77000
527	Gaya	Tankuppa	10502102206	L037 Tankuppa Road to Kajibigha (VR37)	1.177	35.14200	13.05200	3.51400	51.70000
528	Gaya	Tankuppa	10502102196	L027 Gaya Fatehpur Road to Telhata	1.500	55.77500	15.48300	5.57700	76.83000
529	Gaya	Wazirganj	10502102289	L136 T03 Gaya Nawada Road to Jarakpur	1.826	52.66100	20.24100	5.26600	78.16000
530	Gaya	Wazirganj	10502102272	L097 Mukmantri road to Pale (VR46)	1.072	31.60700	11.87100	3.16100	46.63900
531	Gaya	Wazirganj	10502102221	L046 Gaya Nawada Road To Lakhna (VR46)	1.333	36.19100	16.06600	3.61900	55.87000
532	Gaya	Wazirganj	10502102260	L087 - T03 Gaya Nawada to Sahiya H.Tola (TRACK87)	1.321	44.93900	14.42800	4.49400	63.86100
533	Gaya	Wazirganj	10502102224	L050 Wazirganj Rly Station to Naudaha Katan (VR50)	1.700	61.01900	19.76700	6.10200	86.88000
534	Gaya	Wazirganj	10502102286	L125-Fatehpur Road to Barhi Bihga	1.420	42.17900	16.14900	4.21800	62.54600
535	Gaya	Wazirganj	10502102412	L117 Badh dharya Road to Sarsa (TRACK125)	1.374	45.05400	16.07200	4.50500	65.63100
536	Gaya	Wazirganj	10502102222	L047 - Wazirganj Fatehpur Road To Bana	1.990	66.56800	23.19300	6.65700	96.42000
537	Gaya	Wazirganj	10502102287	L130 Malathia road to khondhi (VR130)	1.490	47.41300	16.41200	4.74100	68.56600
538	Gaya	Wazirganj	10502102195	L026 Assuli Road to Kujhi (VR26)	1.300	45.23100	15.16700	4.52300	64.92100
539	Gaya	Wazirganj	10502102269	L094 L063 Singhera road to Todhi bigha (VR94)	1.820	54.42000	21.46100	5.44200	81.32000
540	Gaya	Sadar Gaya	10502102223	L050 Gaya Tekari Road To Kesru	1.300	44.61800	12.04000	4.46100	61.11000
541	Gaya	Sadar Gaya	10502102231	L055 Patna Road To Markata (VR55)	1.300	43.13900	15.25800	4.31400	62.71100
542	Gaya	Sadar Gaya	10502102218	L045 Habipur Chakanad Tekari to Bataspur	1.610	52.71000	18.22000	5.27100	76.20000
543	Gaya	Sadar Gaya	10502108201	Repair of road from Chakind N.H 83 to Prethila via Amraba	6.100	225.69700	65.15200	22.57000	313.41900
544	Imamganj	Dumaria	N105024002040	Sihata To Bhokha	0.980	33.65500	10.64300	3.36600	47.66000
545	Imamganj	Dumaria	N105024001009	Pokharpur to Kewalabala	4.400	141.71600	50.89700	14.17200	206.78500
546	Imamganj	Dumaria	10502407028	Dumariya Naudaha road to nonisat more to Bhangiya high school tak P.C.C. path avast nali niram karya	0.800	46.27200	6.17300	4.62700	57.07000
547	Imamganj	Imamganj	10502402017	Nagwan - Chhatrapur	2.000	86.16500	18.00700	8.61700	112.78000
548	Imamganj	Banke Bazar	10502402004	B.T Road to Bilangan	3.100	104.11300	37.33200	10.41100	151.85000
549	Imamganj	Banke Bazar	10502301015	Tilaiya to Barhata	1.200	40.47500	13.61100	4.04700	58.13000
550	Imamganj	Dumaria	10502402034	L034 - T01 to Sahiya Parab (VR34)	1.120	34.28500	12.11700	3.42800	49.83000
551	Imamganj	Dumaria	10502402044	L064 - L048 to Kosila (VR64)	1.340	39.20200	16.75400	3.92900	59.87500
552	Imamganj	Dumaria	10502402047	L066 - T01 to Naika Dih (VR66)	0.990	32.62400	11.36100	3.26200	47.24700
553	Imamganj	Imamganj	10502402009	Bindar - Kheslam	2.990	112.31200	31.38500	11.23100	154.92800
554	Imamganj	Imamganj	10502402011	Chhatrail - Dhewria	2.300	92.50800	22.75900	9.25100	124.51000

JS

SK M.K. Ak

6

8

Serial No.	Division	Block	ProjectID	Road Name	Length	Cost. Of Initial Rectification with surface Renewal (in Lakhs)	Cost. Of 5 year Maintenance (in Lakhs)	Cost. Of Emergent Repair (10%) in Lakhs	Total Estimated Cost (in Lakhs)
1	2	3	4	5	6	7	8	9	10
555	Imanganj	Imanganj	10502402033	L031-Newakhpur to Majra (CHRS1)	1.560	64.52800	16.58200	6.45300	87.56300
556	Imanganj	Imanganj	10502402041	L050 - 102 to Tadhra (CHRS9)	1.620	58.72800	18.61600	5.87300	83.21700
557	Imanganj	Imanganj	10502402046	L065 - L015 to Bhaganra	2.890	90.50300	32.10200	9.05000	131.65500
558	Imanganj	Dumaria	10502402049	L070 - L027 to Phulki Dhi (VR70)	3.110	119.69200	34.07700	11.99000	165.73900
559	Jagdishpur	Garhani	10401705008	Garhani Bugar Main Road (Chandi More) to Bhaluwa Mahadali Tola	1.260	30.41300	13.20000	3.04100	46.65400
560	Jagdishpur	Garhani	10401702058	L067 - L086 to Pathar (VR67)	1.460	30.66600	15.12200	3.06100	48.78900
561	Jagdishpur	Garhani	10401702071	L088 Garhani Bugar Road to Baheri (VR32)	2.080	50.30300	21.06200	5.03000	77.29500
562	Jagdishpur	Garhani	10401702072	L092 Karp to Muthampur (VR29)	1.740	34.10200	18.02200	3.41000	55.53400
563	Jagdishpur	Jagdishpur	10401702026	NH-30 101 To SHIVPUR	2.900	100.73000	27.80100	10.07300	138.60400
564	Jagdishpur	Jagdishpur	10401702039	L040-NH-30 T01 to Bhatnoli	3.170	99.78800	33.86300	9.97800	143.62900
565	Jagdishpur	Jagdishpur	10401702036	L036-T 02 to Bhaswa	2.500	74.45700	27.85300	7.44600	109.75600
566	Jagdishpur	Jagdishpur	10401702045	L048-L039 to Gangadhar	2.000	59.78200	19.40100	5.97800	85.16100
567	Jagdishpur	Jagdishpur	10401702030	T02 To MATIHA	4.600	149.06200	47.59100	14.90000	211.55300
568	Jagdishpur	Jagdishpur	10401701034	N31.30 Hat Pekar Dava Road To Ratandandi Via Bhamhi	2.680	89.93000	32.45000	8.99000	131.37000
569	Jagdishpur	Jagdishpur	10401712008	Pwd Road To Khadra	1.000	26.94100	11.41500	2.69000	41.04600
570	Jagdishpur	Jagdishpur	10401712006	Laxmipur Bus Adda To Ramkosa Tak	1.150	54.02400	11.29000	5.40200	70.71600
571	Jagdishpur	Jagdishpur	N104017003002	Keshwa More to Dalipur	2.500	111.60300	24.29700	11.16000	147.06000
572	Jagdishpur	Jagdishpur	N104017022007	Sheopur To Katsibagh	6.500	179.90600	71.21100	17.99100	269.10800
573	Jagdishpur	Bihya	10401702046	L048-NH-84 T01 to Belauna	0.600	20.04600	8.17700	2.00400	30.22700
574	Jagdishpur	Bihya	10401702032	L028-Bihya Ghagha Road Katelya R. Gumati L026 to Nausetanr	2.000	65.22100	22.10200	6.52200	93.84500
575	Jagdishpur	Bihya	10401705001	From Bihya Katelya Road to Tipara Mahadali Tola	2.000	92.27100	21.80100	9.22700	123.29900
576	Jagdishpur	Bihya	10401702017	L050 - NH-84 101 To Kanoli	1.180	28.57700	12.94900	2.85700	44.38300
577	Jagdishpur	Shahpur	10401701018	Shahpur Semaria Road to Gossainpur Nargada Road	0.840	26.46100	11.35000	2.64600	40.45700
578	Jagdishpur	Shahpur	10401702011	JHAUA (L023) To DUMARIYA	1.540	42.65000	19.16400	4.26500	66.07900
579	Jagdishpur	Shahpur	10401712005	L034 Road To Mansingpur	1.050	32.41100	12.04900	3.24100	47.70100
580	Jagdishpur	Shahpur	10401702038	Lalu Dera L034 to Marchaiya Ke Dera	1.300	52.40000	13.44700	5.24000	71.08700
581	Jagdishpur	Shahpur	10401713001	Chanarpar To Bohorangpur	1.150	24.93000	9.79600	2.49300	37.21900
582	Jagdishpur	Shahpur	10401702033	L031-Bharauli to Dolan Chapra	2.000	63.76700	20.32000	6.37700	90.46400
583	Jagdishpur	Shahpur	10401708058	Sahjauli Lilari To Bariswan	5.000	205.34800	51.83100	20.53500	277.71400
584	Jagdishpur	Shahpur	10401712024	Shahpur Dwarri RWD Road Dhauri More To Char ghataria gas	2.100	67.72400	22.66500	6.77200	97.16100
585	Jagdishpur	Shahpur	10401713009	PWD Road Ummanganj to Karja Dalit Basti	2.000	89.32500	19.76200	8.93200	118.02000
586	Jagdishpur	Shahpur	10401713008	Bharauli Maharaja Road To Dumaria Dalit Tola	1.600	55.75600	17.16300	5.57600	78.49500
587	Jagdishpur	Shahpur	10401702029	SONKJ(L030) To DIAMAUL	3.470	69.57200	29.73200	6.95700	106.26100
588	Masaurhi	Pumpun	10100404025	Pumpun prakhand ke Rajghat Masaudhi path ke karay toli chmarchakiya gram se pichaura hote hae pathi mahdampur sadak me gram akounagadh ke pass	1.000	37.83300	10.84500	3.78300	52.42400
589	Masaurhi	Dhanawa	10100402016	BARIBIGHA DATMAI PATI TO PAKORA (BR-26R-256)	1.900	88.32100	10.51100	8.83200	107.66400
590	Masaurhi	Masaurhi	10100403096	Nadool Bhagwananj path se Baambind toli ewan paswan toli tak path nimun kary	1.030	31.53000	10.13000	3.15300	44.78300
591	Masaurhi	Dhanawa	10100402083	T02 To Chhitruali (BR-26R-294)	1.400	61.15200	11.74700	6.11500	79.01400
592	Masaurhi	Dhanawa	10100402098	L038-T01 to Rasripur (VR25) (Pkg-BR-26R-355)	2.150	63.31700	23.76100	6.33200	93.41000
593	Masaurhi	Masaurhi	10100402094	L032-L031 to Jilabigha (VR22)	1.100	36.93400	11.13000	3.69300	51.72100
594	Masaurhi	Dhanawa	10100413001	Masnapur Masaurhi Atarpura To Sitachuk	1.360	42.95900	12.70400	4.29600	59.91600
595	Masaurhi	Dhanawa	10100413003	Pavara Mutha Bigha to Chhuth	1.380	53.78500	13.12800	5.37900	72.29200

36

M.K. Jm

h

G

82

Serial No.	Division	Block	ProjectID	Road Name	Length	Cost. Of Initial Rectification with surface Renewal (in Lakhs)	Cost. Of 5 year Maintenance (in Lakhs)	Cost. Of Emergent Repair (10%) in Lakhs	Total Estimated Cost (in Lakhs)
1	2	3	4	5	6	7	8	9	10
596	Masaurhi	Masaurhi	10100412010	Masaurhi Pitwasa Dant Road to Bakari Tola (Dant Pw)	1.504	14.39900	17.56800	5.43900	77.39700
597	Masaurhi	Dhanarua	10100403090	T01(Daolat) to Mitychak via kassan tak path	0.780	27.29800	6.93500	2.70300	36.93600
598	Masaurhi	Dhanarua	10100404020	Pradhanmanti sadak ke Govindpur gram ke Narsingh Narayan ke khet ke santip se Govindpur Gram tak	0.600	21.52200	5.49500	2.13100	29.14800
599	Masaurhi	Dhanarua	10100407003	Construction of Road in Prosen Panchayat	2.530	120.22500	14.41300	12.02200	146.66000
600	Masaurhi	Dhanarua	10100407005	Construction of Road in Vijaynara Panchayat	3.450	123.68600	32.05600	12.36000	168.11100
601	Nawada	Kawakol	10502602232	L043-PWD KAUWAKOLE ROAD TO KATNI (TRACK23)	1.820	50.16100	16.66000	5.51600	71.81700
602	Nawada	Kawakol	10502601022	Construction of Road from village Baraji on Pakribarawan Kawakole Road to Bishampur village	0.910	26.26600	9.37100	2.62700	38.26400
603	Nawada	Kawakol	10502602422	L083-PMGSY ROAD KUTUBCHAK TO KHIRA (TRACK56)	3.240	87.18800	30.70700	8.71900	126.61400
604	Nawada	HISUA	10502602316	Manjhrway To Seirampur	1.400	48.03100	11.34000	4.80300	63.97400
605	Nawada	HISUA	10502602216	L034 T01 TO KAHARIA (TRACK11)	1.752	62.29200	15.21400	6.22900	83.73500
606	Nawada	Nawada Sadar	10502602251	L051 KAUWAKOL ROH ROAD TO MUSHARI (TRACK27)	1.450	36.12200	14.61400	3.61200	54.34800
607	Nawada	Nawada Sadar	10502602293	L089 SIKANDRA MORE TO SAKULACHAK (TRACK53)	0.550	14.35100	3.36500	1.43900	21.15100
608	Nawada	Nardiganj	10502601028	PMGSY Road of village Kujha to Sirpatiya village via Kashihigha Road	1.600	41.05100	16.17300	4.10500	61.32900
609	Nawada	Nardiganj	10502602173	Nawada Nardiganj Road To Kahara	1.120	31.87100	11.57500	3.18700	46.63300
610	Nawada	Nawada Sadar	10502605189	Nawada Sahebchak Road to Meehanbigha Ratanpura ma	2.300	116.00200	19.37200	11.60000	146.97400
611	Nawada	Nawada Sadar	10502604006	Const. Of Nawada Warisaliganj State Highway Near Kadiganj Durga Mandir to Dak Shean PWD Rd.	3.900	130.88200	32.03800	13.08800	176.00800
612	Nawada	Nardiganj	10502602352	L064 BILAYCHAK TO NAUYA BIGHA (TRACK43)	1.000	33.35200	9.19500	3.33500	45.88200
613	Nawada	Nawada Sadar	N105026024010	Akarna Ursu Road To Oraina	1.300	52.44200	7.29700	5.24400	64.98300
614	Nawada	Nawada Sadar	N105026024012	PWD Path To Shiv Nagar Mahadali Tola Near Mahadali Tola	0.950	46.59100	5.34200	4.65900	56.59200
615	Nawada	Nawada Sadar	10502602360	L105 NH 31 TO RASUL NAGAR (TRACK68)	1.100	32.51900	9.68800	3.25100	45.45800
616	Nawada	Nawada Sadar	10502602272	L062 SAMAI ROAD BHABRAV BIGHA (TRACK35)	1.400	40.71000	13.17600	4.07100	57.95700
617	Nawada	Nawada Sadar	10502602284	L070 PURANI MAHULDEH TO SAMATAND BELDARI (TRACK42)	1.400	41.55300	12.98100	4.15500	58.68900
618	Nawada	Nawada Sadar	10502602278	L066 NAWADA DAYA ROAD TO MAHULI (TRACK27)	1.950	54.54500	17.48600	5.45400	77.48500
619	Nawada	Nawada Sadar	10502602269	L060-NH 31 TO GOPALPUR VIA TRILOKBIGHA (TRACK33)	1.450	46.86300	14.30400	4.68600	65.85300
620	Nawada	Nawada Sadar	10502602097	NH-31 To DIDAUR	1.250	48.43800	7.95600	4.84300	61.23700
621	Nawada	Nardiganj	10502602239	L048-GOTRAIN TO BUCHI (TRACK28)	1.850	49.93900	18.31400	4.99400	73.24700
622	Nawada	Pakriwarana	10502602254	L052 KAPSANDI TO KURJIAITHA (TRACK31)	3.300	85.83700	32.13900	8.58400	126.56000
623	Nawada	Pakriwarana	10502602195	L024 PAKRIBARAWAN ROAD TO MADRA (TRACK3)	2.150	53.95600	21.56900	5.39600	80.91700
624	Nawada	Warisaliganj	10502701033	Construction of Road from Begi Baraha - Warisaliganj Road to Bhuyachak to Chulhai Bigha	0.400	19.10600	3.12400	1.92000	24.15000
625	Nawada	Pakriwarana	10502602320	MARWA To DUMARI	3.871	109.89600	39.01200	10.99000	159.89800
626	Nawada	KashiChak	10502602203	L029 BIRNAWAN TO SUMBHA (TRACK9)	2.900	110.97700	24.46100	11.09800	146.53600

sh
M.K. As
6
87

Serial No.	Division	Block	ProjectID	Road Name	Length	Cost. Of Initial Rectification with surface Renewal (In Lakhs)	Cost. Of 5 year Maintenance (in Lakhs)	Cost. Of Emergent Repair (10%) in Lakhs	Total Estimated Cost (in Lakhs)
1	2	3	4	5	6	7	8	9	10
627	Nawada	KashiChak	10502601019	Construction of Road Humlana Chak Road to Unthiyari to west Sunbhadh Road	1.580	47.57900	15.05100	4.75790	67.38790
628	Nimchak Bathani	Khizarsaray	10502502045	L053 - Maksudpur Uthman Road To Pradi Bigha (VR35)	1.190	47.45900	13.35100	4.74590	65.56900
629	Nimchak Bathani	Khizarsaray	10502502056	L066-Sahjpur To Malanabigha (VR21)	2.140	78.08600	25.07600	7.80860	110.96960
630	Nimchak Bathani	Khizarsaray	10502502059	L074-Chumh To Ismailpur (VR17)	2.710	76.42100	31.17600	7.64210	113.93200
631	Nimchak Bathani	Atri	10502504072	Dhanya Mor To Dhitla Mor	1.350	52.76700	13.93800	5.27670	71.98200
632	Nimchak Bathani	Atri	10502502030	L044 - Gaya Sarhabin-Islampur road To Sahpur main (VR30)	1.120	34.13900	12.61200	3.41390	50.16390
633	Nimchak Bathani	Bathani	10502502032	L045 - Bathani simsur T01 To Bhuientoli Ajay Nagar (ODR45)	1.130	40.85700	11.74200	4.08570	56.68500
634	Nimchak Bathani	Mohra	10502502028	L042 Jethiyar Ghosi Jamsan Rd.T01 To Bhatu Bigha (ODR42)	1.800	60.05600	22.38500	6.00560	88.44700
635	Nimchak Bathani	Mohra	10502502033	L045 Karanchak L010 To Jamal Chak (ODR42)	2.300	75.19100	26.84200	7.51910	109.54300
636	Nimchak Bathani	Mohra	10502502065	L085 Kajoer L051 To Rajwara Kala (ODR85)	3.100	98.07900	35.50200	9.80790	143.38800
637	Nimchak Bathani	Mohra	10502502054	L065 Pakri Road L027 To Pachruki (ODR51)	2.300	71.38800	25.09100	7.13880	103.61800
638	Nimchak Bathani	Mohra	10502502043	L051 Tapowan Wazirganj Road T02 To Kajoer (ODR51)	1.870	62.23300	21.64700	6.22330	90.10300
639	Nimchak Bathani	Atri	10502502039	L048-Gaya Teusa Islampur road To Naaringa (ODR7)	2.290	65.35800	27.21600	6.53600	99.11000
640	Nimchak Bathani	Khizarsaray	N105025002039	Adampur Sarhabada road to Tetaria	1.190	41.96800	14.35100	4.19680	60.51600
641	Nimchak Bathani	Bathani	10502502037	L047 - Shekhpura L022 To Keer Bigha (ODR47)	1.070	34.38100	12.49300	3.43810	50.31200
642	Nimchak Bathani	Manpur	10502502051	L060-Manpur Tansa T01 To Pachera (ODR60)	1.110	41.78600	10.02900	4.17860	55.99300
643	Nimchak Bathani	Manpur	10502502052	L062 - T08 To Dohari (ODR62)	1.360	37.54900	16.33900	3.75490	57.64200
644	Nimchak Bathani	Manpur	10502502053	L064 Manpur Tesua Road To shekha Bigha (ODR64)	1.020	31.75000	11.04800	3.17500	45.97300
645	Nimchak Bathani	Manpur	10502502020	L025 Manpur Bhoor Via Sanaut Road T08 To Nima (ODR25)	1.050	36.31000	11.59600	3.63100	51.53700
646	Nimchak Bathani	Manpur	N10502502012	Gaya Nawada Main Road se Manpur Station	0.800	19.30100	3.05100	1.93010	24.28200
647	Paliganj	Dulhin Bazar	10100101069	Rasi Talab Bihra Road to Wajalpur Gram road	1.000	46.91800	7.34600	4.69180	58.90900
648	Paliganj	Dulhin Bazar	10100102224	PALEJ RANI TLAB ROAD - AMDEHARI M. TOLA VIA. PAJPURA BADURI	3.840	149.01400	32.29600	14.90140	196.21100
649	Paliganj	Dulhin Bazar	10100102114	DULHEN BAZAR PWD ROAD to DURAON	1.620	51.78800	14.01700	5.17880	70.98400
650	Paliganj	Dulhin Bazar	NEA220001205	Link Road of N. Khan to Sahjpuram from CH-2473M - Narhi Path via Pithi	2.450	79.69300	22.24800	7.96930	109.91000
651	Paliganj	Paliganj	10100502006	Pali Kinjar T05 to Banwan	1.000	44.48800	9.32500	4.40500	58.21800
652	Paliganj	Paliganj	10100502012	L023-PALIGANJ RANITALAB TO MOHABBATPUR	3.780	125.80500	37.62600	12.58100	176.01200
653	Paliganj	Paliganj	10100502023	L088 Pali Akberpur Road To Haril Bigha	1.465	49.95200	13.08800	4.99520	67.99000
654	Paliganj	Paliganj	10100513004	BAHADURGANJ TO NOORCHAK	1.594	51.78800	14.01700	5.17900	70.98400
655	Paliganj	Paliganj	10100502015	L040 PALI KINJAR ROAD TO HADINAGAR	6.400	215.47800	61.43800	21.54800	298.46400
656	Paliganj	Dulhin Bazar	10100103009	Manjpur Chak to Sahjpuram Via Dehali Road	2.170	105.40500	21.69800	10.54100	137.64400
657	Paliganj	Naubatpur	N101005008004	PIPLAWA TO SARARI	1.350	79.63500	6.20000	7.96400	93.79900
658	Paliganj	Naubatpur	N101005012008	BARA TO MALAHI KHANDA	1.493	45.94900	16.25400	4.59500	66.79800

[Handwritten signature]

M.K. De

[Handwritten mark]

[Handwritten mark]

[Handwritten mark]

Serial No.	Division	Block	ProjectID	Road Name	Length	Cost. Of Initial Rectification with surface Renewal (in Lakhs)	Cost. Of 5 year Maintenance (in Lakhs)	Cost. Of Emergent Repair (10%) in Lakhs	Total Estimated Cost (in Lakhs)
1	2	3	4	5	6	7	8	9	10
659	Paligarj	Bikran	10100102207	NH-98 to KARSA	1.425	55.67700	9.33700	5.56800	70.58200
660	Paligarj	Naubatpur	10100102163	MUHAMMADPUR PMGSY ROAD To GOPALPUR	0.920	46.52600	3.08400	4.66000	54.21000
661	Paligarj	Naubatpur	10100103014	Senasta to Tamwa Via Vichhed Road	2.350	116.37100	19.93700	11.63700	147.94500
662	Paligarj	Naubatpur	10100101010	Khajeori to Khola Via Mitanchak	1.000	54.92000	9.22300	5.49000	69.63300
663	Paligarj	Naubatpur	NEA220001585	Nagma Kanti Main Road to Godichak Link Road	1.525	46.49200	16.07000	4.66300	67.16500
664	Paligarj	Naubatpur	10100102173	NAWABI PWD Road to SOIRA MAHADALITOLA	0.850	36.80200	6.65500	3.68000	47.13700
665	Paligarj	Naubatpur	10100507020	Akaberpur-sawarchak (pradhananti) gram sang yojan) to Jaitpur- naubatpur path via Daryapur madhya vidhyalay	0.770	26.38700	8.37000	2.63500	37.39200
666	Paligarj	Naubatpur	10100102099	CHIBCHAUL To CHIAK CHIBCHAUL	1.281	47.84700	10.11100	4.73700	62.69500
667	Paligarj	Naubatpur	10100508057	Sadapur road to Bita lusanchak via musa mashari mahadalit tola	1.025	43.14000	9.06600	4.27100	56.47700
668	Paligarj	Naubatpur	10100513003	T02 To Daryapur Dahi Tola	0.730	36.48500	2.46700	3.61200	42.56400
669	Paligarj	Naubatpur	10100512017	GARHA TO BHARKHURDARCHAK	0.950	54.37100	6.97000	5.38300	66.72400
670	Patna	Khusurpur	10100113015	PMGSY Path To Jaggu Bigha	4.630	215.17500	39.55400	21.52000	276.24900
671	Patna	Bakhtiarpur	10100113005	PMGSY Salimpur To Yadav Toli Road	1.010	48.29070	5.11330	4.82900	58.23300
672	Patna	Khusurpur	10100104059	Nagarnasa road Koluwa Bargad ke Ped se Thakurbari tak	0.920	34.07300	7.88500	3.40700	45.36500
673	Patna	Khusurpur	10100104076	Four lane se Gopal tola gram	0.400	22.29270	2.04730	2.21500	26.55500
674	Patna	Khusurpur	10100108230	NH-30 Masainpur To Lodipur Path	1.800	72.87900	14.03700	7.28800	94.20400
675	Patna	Khusurpur	10100112016	Primary School Alwalpur To Darwesh Tola	1.055	45.47410	7.15150	4.54740	57.17300
676	Patna	Khusurpur	10100113021	Nh-30 to govindpur purvi tola	0.550	27.53660	2.78380	2.75360	33.07400
677	Patna	Daniawan	10100103178	Patna jila antargat daniyawa me kanchanpur or mustafapur PWD path se kanchanpur or mustafapur dono pion ke mahadalit tola or pakantir how hoo paschim ki taraf PWD Road Tak	2.150	94.31600	14.38700	9.43200	118.13500
678	Patna	Daniawan	10100104072	Gram Sarhus to Madarichak path me Aam ke ped ke per paliya ka nimra Karte hoo shivpuri se pustakalaya tak	0.535	28.40590	3.50910	2.84000	34.75500
679	Patna	Khusurpur	10100102292	L032-T02 to Malpur	0.990	51.40400	7.16920	5.14000	63.71320
680	Patna	Khusurpur	10100102297	L066-T02 to Haibatpur (VR54)	5.490	215.39500	49.34900	21.53900	286.28300
681	Patna	Fatuha	10100101037	Dumriwali Road to Gangapur	0.500	22.86200	2.65700	2.28600	27.80500
682	Patna	Fatuha	10100113019	Saidpur chandoli path to usla hanjan tola	0.450	23.54410	2.48302	2.35441	28.38153
683	Patna	Fatuha	10100112007	T04 To Abdachak	0.500	17.00090	4.21710	1.70000	22.91800
684	Patna	Fatuha	10100113009	NH 30A TO SONARU HARIJAN TOLA	0.740	23.80700	4.91600	2.38100	31.10400
685	Patna	Fatuha	10100101074	Dumari Sultanpur Sunksha bandh to Abdalpur Path	0.500	20.03200	4.34164	2.00300	26.37664
686	Patna	Sampatchak	10100113026	Primary school Ramnagar Bheedpur to ramnagar gram me keshav mi ghar tak	0.700	27.64000	6.61000	2.76400	37.01400
687	Patna	Sampatchak	10100112028	Purpan sunksha bandh to kazu tola	0.450	19.44577	2.28988	1.94435	23.68000
688	Patna	Sampatchak	10100113024	Patna -Masaurhi road to sampatchak gram mallah tola (North side)	0.370	21.73900	1.92000	2.17400	25.83300
689	Patna	Sampatchak	10100113014	PUNPUN SURAKSHA BANDHI TO PAHIMPUR NAYA CHIAK	0.640	27.00250	4.06750	2.70000	33.77000
690	Patna	Sampatchak	10100112029	T01 (Patna gaya path) to jaiwar path near power grid to shree tola Primry School	0.500	42.87200	5.21885	4.26700	52.35785
691	Patna	Patna Sadar	10100103023	Madhopur School To Raksha Dandhi	0.675	32.66307	3.42259	3.26631	39.35197
692	Piro	Chargokhari	10401808024	Chargokhari to Musaini via Majhinon	3.100	89.42200	41.25900	8.94200	139.62300
693	Piro	Chargokhari	10401813002	Musaini Bazar To Mujhinon	1.300	28.13100	13.93300	2.81300	44.87700
694	Piro	Chargokhari	10401802010	L030 To Boide Kori	1.200	35.18900	12.38000	3.51900	51.08800
695	Piro	Chargokhari	10401802013	L033 - T01 to Chamali	1.500	38.39100	17.75800	3.83900	59.98800
696	Piro	Chargokhari	10401802023	MADHRAHA (J-035) To KANAI	1.790	44.05900	22.12100	4.40600	70.58600

Handwritten signature and initials: M.K. R.


Handwritten number: 6

Serial No.	Division	Block	ProjectID	Road Name	Length	Cost. Of Initial Rectification with surface Renewal (in Lakhs)	Cost. Of 5 year Maintenance (in Lakhs)	Cost. Of Emergent Repair (10%) in Lakhs	Total Estimated Cost (in Lakhs)
1	2	3	4	5	6	7	8	9	10
697	Piro	Charpokhari	10401802024	NAGRAON TOI To TEAKHIRE	8.200	215.38000	105.21000	21.53800	342.12800
698	Piro	Charpokhari	10401802022	L076 - Roo Road To Hjee (TRACK076)	1.080	21.64200	7.69800	2.36400	31.70400
699	Piro	Charpokhari	10401802071	L044-T01 to Semaon	1.450	48.74000	16.58000	4.87400	70.19400
700	Piro	Charpokhari	10401802075	L038 to Paliya	1.600	21.07200	12.34000	2.30700	35.72000
701	Piro	Piro	N104018022001	Brina Samudayik Bhaswa to NH-30 Path Via Ayu	3.930	126.64300	49.33400	12.66400	188.64100
702	Piro	Sandesh	N104018022005	Kuri Pawana Path To Sundapur Path	1.650	47.99500	20.22300	4.80000	73.01800
703	Piro	Sandesh	10401802007	L023 To Manich	2.600	58.95400	24.91800	5.89500	89.76700
704	Piro	Sandesh	10401813013	L035 to Basari	1.770	51.96200	23.03000	5.19600	80.12200
705	Piro	Sandesh	10401812007	L022 to Maini Tola via Kure	1.250	44.43400	14.92500	4.44300	63.80200
706	Piro	Sandesh	10401812008	S09 to Jamuan Mahadali Tola	2.000	85.17900	22.85600	8.51800	116.55300
707	Piro	Tarari	10401802065	L036-T04 Sedhan Road to Dehri	3.250	107.34500	38.68300	10.73400	156.76200
708	Piro	Tarari	10401802068	L040-T02 PWD Road to Nawadh	1.600	47.11100	19.30000	4.71100	71.12200
709	Piro	Tarari	10401802074	L045-T05 Bunijethwar to Amarcha	4.750	151.38800	56.83400	15.13900	223.36100
710	Piro	Sahar	10401802073	L045-Canal Road to Koni	1.250	34.29500	15.60300	3.43000	53.32800
711	Piro	Tarari	10401802015	L035 - T04 Sedhan Road to Bhadsara	1.500	50.71100	17.81300	5.07100	73.59500
712	Piro	Tanset	10401802026	PWD ROAD T02 TO NAUJA	6.100	180.38700	79.47800	18.03900	277.90400
713	Piro	Tarari	10401802039	T02 TO MOAP KHURD	1.000	26.71800	11.22500	2.67200	40.61500
714	Piro	Tarari	10401802053	L027-T02 PWD Road to Jagjivanpur	1.500	52.83300	16.25700	5.28300	74.37300
715	Piro	Tarari	10401802057	L031-T03 Kurnari Road to Gangati	3.900	127.03400	49.95500	12.70300	189.69200
716	Piro	Tarari	10401802059	L032-T03 Kurnari Road to Ranni	2.850	105.74600	36.65200	10.57500	152.97300
717	Piro	Piro	10401802061	L033-T01 to HARNATH TOLA PACHUMA ROAD	2.000	71.93100	22.69300	7.19300	101.81700
718	Rajauli	Gobindpur	N105027002107	L023 FATEHPUR GOVINDPUR ROAD TO SUGHRI	1.500	49.11000	15.17000	4.91000	69.19000
719	Rajauli	Roh	N105027002108	Dar mubarak To Tajpur	0.915	25.41000	5.40000	2.54000	33.35000
720	Rajauli	Roh	N105027002109	ROH KAWAKOL CHAMUNDA STHAN TO DHANWAN	0.650	20.07400	4.32800	2.00700	26.40900
721	Rajauli	Roh	N105027002111	Roh Jalalpur	4.250	159.07400	30.61100	15.90700	205.59200
722	Rajauli	Roh	N105027002112	Roh-Rupow Road To Madra	1.000	33.97000	8.60000	3.40000	45.97000
723	Rajauli	Gobindpur	N105027008003	Breb Govindpur RCD Road To Baniya Bigla	0.900	38.16000	6.40000	3.81000	48.37000
724	Rajauli	Roh	N105027002092	Dar Mubarak (Kunj Kunjaila Road) Dumari	3.400	106.90000	31.54000	10.69000	149.13000
725	Rajauli	Gobindpur	10502701036	PMGSY Khirkipar to Sakarpur via Sarkanda Mahadali Tola.	1.950	83.25900	12.47700	8.32500	104.06100
726	Rajauli	Roh	10502702157	ROH SIUR PATH TO DUARI	2.630	77.29000	26.27000	7.72000	111.28000
727	Rajauli	Roh	15271032689	Roh Rupe PWD Road to Bhandajor	3.850	139.29400	30.72500	13.92900	183.94800
728	Rajauli	Roh	10502702104	JAILA ROAD TO AJINIDHI	3.360	96.72000	32.08000	9.67000	138.47000
729	Rajauli	Roh	10502702101	ANAILA TO RAJA BIGHA	2.660	89.31000	23.49000	8.93000	121.73000
730	Rajauli	Akbarpur	10502702187	NH 31 TO PINDRAUNI	0.560	15.01000	4.90000	1.50000	21.50000
731	Rajauli	Akbarpur	15271040368	Sapsal to Manka	3.890	114.51000	40.40000	11.45000	166.36000
732	Rajauli	Akbarpur	10502702091	MAHESHDIH TO ASMA	1.280	45.52600	9.84700	4.55200	59.92500
733	Rajauli	Akbarpur	10502702124	TEYAR ROAD TO JAGATPUR	1.650	50.20000	14.70000	5.01000	69.91000
734	Rajauli	Akbarpur	10502702027	Akbarpur Nandarganj Road To Kusmar Rajauli	0.760	22.94000	7.11000	2.29000	32.34000
735	Rajauli	Akbarpur	10502702194	TEYAR SARKANDA PATI TO MAHILI	0.550	14.17000	5.02000	1.41000	20.60000
736	Rajauli	Akbarpur	10502702196	GOVIND BIGHA PATH TO KARAMCHAND BIGHA	1.900	57.58600	17.39700	5.75800	80.74100
737	Rajauli	Akbarpur	10502702153	L064 - TEYAR ROAD TO TEJKISHAR BIGHA	2.920	80.06700	28.52500	8.00600	116.59800
738	Rajauli	Akbarpur	10502702171	KOIRI BIGHA TO INGOONA	0.780	24.62000	7.42000	2.46000	34.50000
739	Rajauli	Narhat	N105027024010	Berasta Hazidhuw Road To Rumpur	1.830	62.24000	17.62000	6.22000	86.08000
740	Rajauli	Akbarpur	N105027018007	Devipur Road to Rajauli Lohalgina	1.050	21.30000	8.39000	2.13000	31.82000

Handwritten signatures and initials:
 B. S. M. K. D.

Handwritten initials:
 M. G. S.

Serial No.	Division	Block	ProjectID	Road Name	Length	Cost. Of Rectification with surface Renewal (in Lakhs)	Cost. Of 5 year Maintenance (in Lakhs)	Cost. Of Emergent Repair (10%) in Lakhs	Total Estimated Cost (in Lakhs)
1	2	3	4	5	6	7	8	9	10
741	Rajauli	Akbarpur	N105027024013	Patchpur Nahat Road to Patchpur Mahadali tola	0.900	45.74000	1.40000	4.57000	53.71000
742	Rajauli	Akbarpur	15271040410	NI-31 TO MEYAPUR	1.960	64.78000	16.90000	6.47000	88.24000
743	Rajauli	Akbarpur	15271040412	NI-31 TO DEWRA	2.130	61.63000	21.15000	6.16000	88.94000
744	Rajauli	Akbarpur	15271040389	NI-31 TO DIANDHARI	1.050	26.00000	9.88000	2.60000	39.14000
745	Rajauli	Akbarpur	15271040416	NARHAT ROAD TO PATRANG	0.580	16.90000	5.35000	1.69000	23.94000
746	Rajauli	Akbarpur	15271040241	Lakhamta to Khata	0.815	25.86000	7.76000	2.58000	36.22000
747	Rajauli	Sirdala	10502702210	L114-MESKAUR SIRDALA PART TO BHOLA KURHA SARHMAJHAWAN (C/28)	2.748	93.71000	34.65000	9.37000	137.73000
748	Rajauli	Sirdala	10502702155	L064-RAJAUJI GAYA RD TB6 TO BARSOT (TRACK64)	3.120	118.12000	34.90000	11.81000	164.83000
749	Rajauli	Rajauli	10502702094	L034-KARMAKALAN TO SHIVPUR (TRACK34)	1.614	51.51000	20.01000	5.15000	76.67000
750	Rajauli	Rajauli	10502702053	Raja Bazar (Sangat) To Bourhi Kala	2.940	117.13000	33.98000	11.71000	162.82000
751	Rajauli	Meskor	10502702026	Akari To Paroria	1.890	59.86000	23.68000	5.99000	89.53000
752	Rajauli	Meskor	10502702189	L090-LAKHAURA TO DHANGAWAN (TRACK20)	3.891	117.12000	46.24000	11.71000	175.07000
753	Rajauli	Meskor	10502702054	Repura To Barat Shahwajpur (Barat)	6.200	174.49000	74.80000	17.45000	266.74000
754	Rajauli	Sirdala	10502702088	L031-MAHMAD NAGAR TO HAJRAKHAP (TRACK31)	3.570	161.87000	38.40000	16.19000	216.46000
755	Rajauli	Sirdala	10502702201	L104-KENDUA TO AKAUNA (MDR28)	3.195	116.11000	39.18000	11.61000	166.90000
756	Rajauli	Sirdala	10502702206	L108-BARDHAHA TO ANGARA (ODR44)	2.290	93.14000	28.62000	9.31000	131.07000
757	Sherghati	Mohanpur	10502304025	Charberiya to Tilaiya in Mohanpur Block	1.800	72.10700	19.71600	7.21100	99.03400
758	Sherghati	Amas	10502304095	GT road hamjapur se chitab khord via maharwan Maliyachak Ahuri tetoria tak	2.960	99.48200	34.64200	9.94800	144.07200
759	Sherghati	Mohanpur	10502302117	L045-L035 TO NIMA (VR24)	2.302	71.64200	27.37100	7.16400	106.17700
760	Sherghati	Mohanpur	10502302119	L064 T01 TO ANAJAWAN (VR25)	2.880	88.60800	31.88600	8.86100	129.35500
761	Sherghati	Mohanpur	10502302132	L052-L039 ITWAN TO KANCHANPUR	3.020	95.55600	35.30700	9.55600	140.41900
762	Sherghati	Mohanpur	10502302137	L054-T01 TO LANGRAKHURS (VR33)	2.615	96.36400	30.47200	9.63600	136.47200
763	Sherghati	Gurua	10502302020	Amas Naudha Road - Baniya	1.769	63.87200	19.41100	6.38700	89.67000
764	Sherghati	Gurua	10502302032	Dharandha - Endapur	2.380	96.69900	24.37400	9.67000	130.74300
765	Sherghati	Gurua	10502302038	Dubb-Mochar - Gulani	1.434	52.54300	14.87000	5.25400	72.66700
766	Sherghati	Gurua	10502302064	Nauakhap Road - Sonathoo	1.680	64.14000	17.35600	6.41400	87.91000
767	Sherghati	Gurua	10502302099	L038 T03 TO GAMHARIYA	2.400	66.68300	27.01800	6.66800	100.36900
768	Sherghati	Gurua	10502302123	L047 T05 TO KHARI (VR27)	2.150	88.05900	21.88200	8.80600	118.74700
769	Sherghati	Gurua	10502302150	L062 - T03 TO ISMAILPUR (VR40)	4.397	165.52500	51.83400	16.55200	233.91100
770	Sherghati	Amas	N105023002108	L046 - T01 TO CHOTKI	1.990	65.66900	23.54200	6.56600	95.77700
771	Sherghati	Amas	N105023002076	L045-T01 to Balkhoriva (VR24)	2.180	83.53900	25.64000	8.35400	117.53300
772	Sherghati	Amas	N105023002077	L030-T01 to Kulwan (VR8)	3.130	119.74400	36.16600	11.97400	167.88400
773	Sherghati	Amas	10502302042	G.T Road - Manjhaniya	1.800	69.29800	20.92600	6.93000	97.15400
774	Sherghati	Amas	10502302082	L027 - T01 HEMAJAPUR TO CHATURKHAP (VR1)	2.180	85.34800	25.42800	8.53500	119.31100
775	Sherghati	Amas	10502302090	L032 T01 TO SIHULI	3.060	86.66400	35.64500	8.66600	130.97500
776	Sherghati	Amas	10502302101	L040 - T01 TO DHARMPUR (VR18)	1.639	57.13000	19.77800	5.71300	82.62100
777	Sherghati	Sherghati	10502302105	L041-GT Road Nawada T04 PALAJITKHURD (VR21)	1.550	48.05800	14.45400	4.80600	72.31800
778	Sherghati	Amas	10502302111	L043 - L035 TO PINDRA (VR15)	1.824	68.93100	21.58900	6.89300	97.41300
779	Sherghati	Amas	10502302125	L049 - L030 TO DILIPAR (VR9)	1.620	60.70400	19.08900	6.07000	85.86300
780	Sherghati	Amas	10502302142	L057-T01 TO KHARAKHURD (VR39)	1.730	62.46000	19.54100	6.24600	88.24700
781	Sherghati	Sherghati	10502302160	T02-T04 GT ROAD TO KUSI (VR1)	1.883	57.55300	21.98400	5.75500	85.29200
782	Tikari	Belaganj	10502202093	L086 Gaya Patna Road To Dava Bigla	1.186	54.28800	20.41900	5.42900	80.13600
783	Tikari	Belaganj	10502202115	L104 Belaganj to Chand Rajpur	1.950	56.66200	23.06900	5.66600	85.39700



 M.T. De

Serial No.	Division	Block	ProjectID	Road Name	Length	Cost. Of Initial Rectification with surface Renewal (in Lakhs)	Cost. Of 5 year Maintenance (in Lakhs)	Cost. Of Emergent Repair (10%) in Lakhs	Total Estimated Cost (in Lakhs)
1	2	3	4	5	6	7	8	9	10
784	Tikari	Belaganj	10502208112	Repair of Road from NH-83 to Hnai Tola Mahadaha Tola Via Kanchi	2.000	71.86600	22.21100	7.38700	101.46400
785	Tikari	Belaganj	10502202057	L066 Pathra to Uje	2.000	65.38100	23.05500	6.53800	94.97400
786	Tikari	Guraru	10502202087	L082-Mathurapur to Asani	3.180	109.21600	34.00000	10.92000	154.25600
787	Tikari	Guraru	N105022002038	L026 Kanousi Main road to Belkhata	1.480	49.51600	17.00000	4.95200	71.56800
788	Tikari	Tikari	10502202019	L026-Panchampur Tola to Katiya (VR26)	1.910	59.20000	21.80000	5.92000	87.02000
789	Tikari	Tikari	10502202053	L064 Tekari Kurha Road, T05 To (VR04) to Amawan	1.600	67.55000	17.50000	6.75500	91.80500
790	Tikari	Tikari	10502202132	L34 - Panchampur Musti Path to Sahbazpur	1.650	50.80100	19.01000	5.08000	74.89100
791	Tikari	Tikari	N105022002076	L051 Chitokbar Bazar to English par (TRACK159)	1.730	51.42900	20.70000	5.14300	77.27200
792	Tikari	Konch	N105022024005	Mok village to Nahar via Middle School	3.400	125.37600	35.95000	12.53800	173.86400
793	Tikari	Konch	N105022024010	Ahiyapur Guraru road to Mangrou via shiva Bigha Lakshman Bigha	2.820	115.32000	29.70000	11.53200	156.55200
794	Tikari	Konch	N105022024009	Ahiyapur Guraru road to Belipur Via Utraia	5.000	201.31900	47.46600	20.13200	268.91700
795	Tikari	Belaganj	10502202074	L074 - Bela Panchampur Road to Raja Bigha	2.190	67.77500	25.78700	6.77700	100.33900
796	Tikari	Belaganj	10502202046	L057 - Bela Panchampur Road to Netapur	0.850	28.14600	9.39900	2.81500	40.36000
797	Tikari	Belaganj	10502202028	Bela Laxmipur Road to Lachhman Bigha	1.610	50.87600	18.28700	5.08700	74.25000
798	Tikari	Belaganj	10502202156	L050 B.T. Road NH 83 to Akhu Kanchanpur	2.560	70.31500	29.07000	7.03200	106.41700
799	Tikari	Belaganj	10502202117	L105 - Agni Road to Govindpur	0.700	22.61700	6.91800	2.26100	31.79600
800	Tikari	Belaganj	10502202108	L097 - Rali Road to shivrampur	2.350	78.64000	12.60900	7.86400	99.11300
801	Tikari	Belaganj	10502202078	Apar Jamune Nahar Road to Churiani Bigha	0.790	28.51100	9.73600	2.85100	41.09800
802	Tikari	Belaganj	N105022002007	Bela Tikari path to Bazidpur	0.900	47.17400	6.26200	4.71700	58.15300
803	Tikari	Belaganj	10502202088	L082-Pai Bigha Road to Nema Bigha (VR82)	2.500	79.63900	29.63900	7.96400	117.28200
804	Tikari	Belaganj	10502202089	L083-Men to Bahampur	2.690	93.70200	16.25300	9.37000	119.32500
805	Benipur	Benipur	31909413013	Tingachha Pachiyari Tola to Hassahi Anachi	1.770	103.31000	13.33000	10.33000	126.97000
806	Benipur	Benipur	31909413020	Mahabir Mandir to Dakshini tola Haripur (Rest Pari)	1.625	62.23000	13.26000	6.22000	81.71000
807	Benipur	Benipur	31909413021	Prathmik Vidyalay Supaul to Harijan Tola Supaul	1.400	63.58000	11.18000	6.36000	81.12000
808	Benipur	Benipur	31909413007	Azad Chowk to Paswan Tola	0.710	38.31600	6.06700	3.83100	48.21400
809	Benipur	Benipur	31909412017	Brahmasathan to Ixmanpur	0.850	47.83800	9.55500	4.78400	62.17700
810	Benipur	Benipur	31909412018	Gramin Bank to Pachhiyai Tola (Tarauni)	0.950	51.16500	10.36100	5.11700	66.64300
811	Benipur	Benipur	31909412019	Mishra Pokhar to Lakshmpur tak	0.900	50.31000	8.48600	5.03100	63.82700
812	Benipur	Benipur	31909412013	Jay Jha House to Pamariya Tola tak	0.530	33.75000	2.22400	3.37500	39.34900
813	Benipur	Benipur	31909412002	Bajrangwali Mandir To Dakshin Tola Habibhour	1.400	67.93000	10.56000	6.79000	85.28000
814	Biraul	Biraul	31909512004	Majargahi Pokhar To Manjhital	0.500	23.85400	6.02000	2.38500	32.25900
815	Biraul	Gaurabauram	31909512017	Bouram Prukhand Bhouve Nirmanadhin to Bandom	2.050	66.91000	24.75000	6.69000	98.35000
816	Biraul	Biraul	31909513003	Rasapur to Kroyaljan	0.950	48.37400	11.33200	4.83700	64.54300
817	Biraul	Biraul	31909513005	Dumari Govindpur More to Bulath	2.600	89.37000	31.56000	8.94000	129.87000
818	Biraul	Kusheshwar Asthan Purbi	31909513002	Kusheshwar Asthan Banar To Asma	1.200	61.67000	10.61000	6.17000	78.45000
819	Biraul	Biraul	31909513004	Bharahi to Bagahi Mushari	1.630	79.69000	24.43000	7.97000	112.09000
820	Biraul	Biraul	31909502052	L056-L027 TO MOHAMMADPUR (VR17)	1.926	93.01000	28.86000	9.30000	131.17000
821	Darbhanga-1	Hanumannagar	31909212040	Godhijani Road to Lavitol	1.050	59.17000	8.14000	5.91000	73.22000
822	Darbhanga-1	Hanumannagar	31909212042	PMQSY Path se Habibpur Indramapur.	0.920	53.53200	9.01300	5.35300	67.89800
823	Darbhanga-1	Hanumannagar	31909212065	More REC Road to Haranpur Sahani Tola	0.300	17.90900	2.54900	1.79100	22.24900
824	Darbhanga-1	Hanumannagar	31909212070	L023 to Nakti Tola	1.150	46.28000	19.99000	4.63000	70.90000

56

M.K. - B.

h

G

S

Serial No.	Division	Block	ProjectID	Road Name	Length	Cost. Of Initial Rectification with surface Renewal (in Lakhs)	Cost. Of 5 year Maintenance (in Lakhs)	Cost. Of Emergent Repair (10%) in Lakhs	Total Estimated Cost (in Lakhs)
1	2	3	4	5	6	7	8	9	10
825	Darbhanga-1	Hanumannagar	31909213023	T01 Naxara Sims to Ram Tola	0.415	25.65800	3.70000	2.56000	31.92800
826	Darbhanga-1	Hanumannagar	31909213024	T02 se Masihama Khasonam Pokhar Tola	0.500	27.73200	4.20000	2.77000	34.70200
827	Darbhanga-1	Hanumannagar	31909213025	R18D Road Harichanda to Maheshpur Prawan Tola	0.420	23.57700	3.82000	2.35800	29.75500
828	Darbhanga-1	Hanumannagar	31909213026	Waterways Bandh se Gyanasthan Godhiyari	0.400	24.03100	3.53000	2.40000	29.96100
829	Darbhanga-1	Hanumannagar	31909213027	Hichaul Musahari Path se Uttarbari Mishra Tola	0.880	43.24800	7.47200	4.32000	55.04000
830	Darbhanga-1	Hanumannagar	31909213043	L023 to Dilanpur North Tola	0.720	38.92600	6.10000	3.89800	48.92400
831	Darbhanga-1	Hanumannagar	31909213044	L023 to Badhai Tola Dilanpur	0.400	23.27900	3.40000	2.22000	27.91900
832	Darbhanga-1	Hanumannagar	31909213049	Bhagat Singh Chark to Dom Ghat	0.850	47.19100	7.22000	4.71000	59.12100
833	Darbhanga-1	Hanumannagar	31909213051	UKhna Neyam PMGISY in Ithawanpur Mahadali Tola	0.910	51.88000	7.99000	5.18800	65.05800
834	Darbhanga-1	Bahadurpur	31909202062	L027-BAHADURPUR TO DARIAR (VR27)	0.700	37.94500	5.91800	3.79400	47.65700
835	Darbhanga-1	Bahadurpur	31909203022	ekni se godhiyari hota bus bagha tak	3.500	161.17000	52.96000	16.12000	230.25000
836	Darbhanga-1	Bahadurpur	31909212013	RWD Road Darhur Brahman Tola	0.500	25.70500	4.22000	2.57000	32.49500
837	Darbhanga-1	Bahadurpur	31909212018	Gobindpur to Rampur Tola	1.260	65.51000	10.65000	6.55000	82.71000
838	Darbhanga-1	Bahadurpur	31909213008	PWD Road Baheri to Vijaya Tola	1.600	84.75000	13.54000	8.48000	106.77000
839	Darbhanga-1	Hanumannagar	31909202058	T03 HARICHANDA TO SANYASI TOLA	1.625	67.70000	26.28000	6.77000	100.75000
840	Darbhanga-1	Hanumannagar	31909212003	Godhails More To Habibpur Sahani Tol	1.200	62.90000	8.17000	6.29000	77.36000
841	Darbhanga-1	Hanumannagar	31909212008	Shiv Mandir Se Laguna Pokhar Pachiyari Tola	1.400	71.70000	9.67000	7.17000	88.54000
842	Darbhanga-1	Hanumannagar	31909212009	Shivdaspur Chowk To Panchov High School Tak	0.485	26.41700	4.10900	2.64200	33.16800
843	Darbhanga-1	Hanumannagar	31909212011	T02 To Sahni Tola Khapaspura	0.770	41.24800	6.54900	4.12500	51.92200
844	Darbhanga-1	Baheri	31909201046	P.W.D. Baskati to Amta Road	2.400	118.13000	29.96000	11.81000	159.90000
845	Darbhanga-1	Baheri	31909202087	L039-BARA TO BORWA (VR4)	1.256	72.78000	15.03000	7.27000	95.08000
846	Darbhanga-1	Baheri	31909202111	L064-T01 TO SHOM, SAGUNIA (VR7)	1.328	67.34000	20.06000	6.73000	94.13000
847	Darbhanga-1	Baheri	31909202115	L066-PWD TO TO CHANMANA, BATER TOL. (VR66)	2.200	84.44000	33.61000	8.44000	126.49000
848	Darbhanga-1	Baheri	31909212020	VIII Sher Arvind House to Sher Yogendra Saha ke Ghar Tak	1.450	73.62000	9.42000	7.36000	90.40000
849	Darbhanga-1	Baheri	31909212021	Dabauli Hanuman Mandir to Simardah(Saha)	1.750	93.04000	15.58000	9.30000	117.92000
850	Darbhanga-1	Baheri	31909212062	Mein Mahua Tola Kamla Sah House to Kumar Dih	2.170	111.69000	18.53000	11.17000	141.39000
851	Darbhanga-1	Baheri	31909213001	Enai Reo Path To Banduhali Dom Tola	1.350	70.47000	17.71000	7.05000	95.23000
852	Darbhanga-1	Baheri	31909213004	Rajbara Ranshendra Singh Ke Ghar To Johna Tol Tak	1.350	80.03000	11.83000	8.00000	99.86000
853	Darbhanga-1	Baheri	31909213010	Havidi REO Sadak to Dalit Tola	0.500	28.73400	4.28400	2.87300	35.89100
854	Darbhanga-1	Baheri	31909213012	PWD Road Baheri Krishna kuti to Musahari Tola	0.585	34.73300	5.01000	3.47300	43.21600
855	Darbhanga-1	Baheri	31909213014	Habidih Middle House of Bocha Thakur to Habidih Middle	1.100	59.55000	9.43000	5.95000	74.93000
856	Darbhanga-1	Baheri	31909213016	Rajbara Sims to Belhi Dih Tola	1.350	74.22000	11.78000	7.42000	93.42000
857	Darbhanga-1	Baheri	31909213017	PWD Samadpura Suresh Das ke Ghar to Pakri	2.400	127.22000	27.21000	12.72000	167.15000
858	Darbhanga-1	Baheri	31909213039	PWD Hathauri to Bihar Tola	1.100	59.56000	9.37000	5.96000	74.89000
859	Darbhanga-1	Darbhanga	N319092024015	PURANA NH 57 KJUTWARA CHOWK KAKARGHAT RAILWAY LINE	1.270	74.05000	10.77000	7.40000	92.22000
860	Darbhanga-1	Darbhanga	31909213041	Ruchaul Dularpur Sadak to Pathanpuri	1.180	56.86000	10.02000	5.68000	72.56000
861	Darbhanga-1	Darbhanga	N319092024052	dhoighat se mishrauliyi gawn tak	1.000	58.72000	10.95000	5.87000	75.54000
862	Darbhanga-1	Darbhanga	N319092013036	KJUTWARA SE KJUTWARA PURWARI TOLA	2.680	132.09000	34.43000	13.21000	179.73000
863	Darbhanga-1	Darbhanga	31909202044	L024 - AMDHHA TO RAMPUR (VR24)	2.100	91.38000	33.19000	9.14000	133.71000
864	Darbhanga-1	Darbhanga	31909202071	L031-L058 Ammi to Mustalpur (VR 31)	2.380	109.03000	43.38000	10.93000	163.34000

M. K. B. 6





Serial No.	Division	Block	ProjectID	Road Name	Length	Cost. Of Initial Rectification with surface Renewal (in Lakhs)	Cost. Of 5 year Maintenance (in Lakhs)	Cost. Of Emergent Repair (10% in Lakhs)	Total Estimated Cost (in Lakhs)
1	2	3	4	5	6	7	8	9	10
865	Darbhanga-1	Darbhanga	31909202072	L032-T03 SONKI TO PURKINOTIMPUR (VR32)	1.389	55.29000	23.20000	5.53000	84.02000
866	Darbhanga-1	Darbhanga	31909202090	L040- N11 57 TO BHILUJ (VR49)	2.709	115.50000	39.30000	11.55000	166.35000
867	Darbhanga-1	Darbhanga	31909202118	L068-N11 T02 TO KAJARIA (VR68)	0.800	40.90000	6.30000	4.10000	51.30000
868	Darbhanga-1	Darbhanga	31909212032	N11 57 to Mahota Pkhar	0.750	49.13000	6.35000	4.01000	59.50000
869	Darbhanga-1	Darbhanga	31909212034	Sanki PWD Road To Chhaki Dhat Tola	1.600	78.30000	13.00000	7.80000	99.10000
870	Darbhanga-1	Darbhanga	31909212063	Seeki PWD Road to Katti Tola	0.525	28.16000	7.30000	2.81000	38.27000
871	Darbhanga-1	Hayaghat	31909202069	L030-HAYAGHAT, HURJ TO AJARAD (VR30)	1.910	69.00000	29.68000	6.90000	105.58000
872	Darbhanga-1	Hayaghat	31909212006	Pannan L034 To Uttar Tol Pannan Tak	0.900	50.85000	8.68000	5.08000	64.61000
873	Darbhanga-1	Hayaghat	31909212053	Ashok Paper Mill Mukhya Sadak to Pirmahya Dhat Pkhar Tola	0.900	48.41000	7.30000	4.84000	60.55000
874	Darbhanga-1	Hayaghat	31909213002	Hayaghat Asptal To Dhat Hasi Purbi Bilepur	0.650	29.76000	4.90000	2.97000	37.63000
875	Darbhanga-1	Hayaghat	31909213031	Snanpur to Dumri Dhat Hattal	1.190	51.90000	16.90000	5.20000	74.00000
876	Darbhanga-1	Baheri	31909202079	L035-DHANAUJI TO DIHANAUJI DEKOBI TOL (VR35)	2.336	99.81000	33.65000	9.98000	143.44000
877	Darbhanga-1	Baheri	31909202099	L052-CHAKWA TO BENTA (VR52)	1.268	67.39000	18.05000	6.74000	92.18000
878	Darbhanga-1	Baheri	31909202119	L068-T04 CHAKWATO BHARWARI (VR68)	1.110	54.91000	18.12000	5.49000	78.52000
879	Darbhanga-1	Hayaghat	31909202089	T03 TO AKBARPUR	1.425	65.23000	21.50000	6.52000	93.25000
880	Darbhanga-1	Hayaghat	31909202091	PARMANANDPUR TO BHAGWANPUR	1.220	57.67000	18.28000	5.77000	81.72000
881	Darbhanga-2	Manigachhi	31909312067	PWD Path Ujan to Lalpur NH 57.	1.030	55.13100	9.18400	5.51300	69.82800
882	Darbhanga-2	Manigachhi	31909301377	Maubehat High School Path to Shankarpur	0.350	20.68600	4.49500	2.06900	27.25000
883	Darbhanga-2	Manigachhi	31909313027	Paswan Chowk to Ram tola	0.730	41.40800	6.48600	4.14000	52.03400
884	Darbhanga-2	Manigachhi	31909313028	PWD Path Sakri Dhanura to Brahman Tola Raghapur	0.900	59.02800	3.40200	5.90300	68.33300
885	Darbhanga-2	Manigachhi	31909312008	Pwd Path Sakri Ghanea To Hajmatola (Mishra tola)	0.800	42.16500	7.04700	4.21700	53.42900
886	Darbhanga-2	Manigachhi	31909313029	Raje Goth to Jha Ji Tola	0.880	48.45200	7.74200	4.84500	61.03900
887	Darbhanga-2	Jale	31909312058	Ahilya Asthan REO Road to Madhubani PWD Sima Chahata.	0.380	21.84200	2.90700	2.18400	26.93300
888	Darbhanga-2	Jale	31909313010	Navnimit PMGSY Sadak School to Manam Khurd Darji Tola	0.500	29.72300	4.43000	2.97200	37.12700
889	Darbhanga-2	Jale	31909312011	REO To Reo Brahman Tola	0.450	26.23500	1.59100	2.62300	30.44900
890	Benipatti	Benipatti	N319100024002	REO Path Nagdah To House Of Pashupati Nath Jha Via Durga Mandir House Of Ranjeet Jha	0.800	50.77200	3.74100	5.07700	59.59000
891	Benipatti	Benipatti	N319100024003	Arer Hat Champa Road Near Kabristan To Imli Tree Kari Paswan House	0.250	15.31200	1.16100	1.53100	18.00400
892	Benipatti	Benipatti	31910002115	L040-T02 TO RANIPURA (VR43)	0.890	52.49900	8.51300	5.25000	66.26200
893	Benipatti	Benipatti	31910002064	SARISAW - T02	0.910	41.33800	7.21400	4.13400	52.68600
894	Benipatti	Benipatti	31910012004	SH.52 TO ARER PURBI TOL	0.750	37.90800	3.01600	3.79100	44.71500
895	Benipatti	Bisfi	31910002130	L054-T01 TO RAMNAGAR (TRACK54)	1.087	39.31700	10.39100	3.93100	53.63900
896	Benipatti	Harakhi	31910002060	R.E.O. B.H Road Humahi	1.220	61.79000	10.79000	6.18000	78.76000
897	Benipatti	Harakhi	31910012012	SANTHGAON TO MUSLIM TOL	1.340	58.51000	12.40000	5.85000	76.76000
898	Benipatti	Harakhi	31910012010	KHIRAHAR TO MISRAJI	0.603	32.04500	4.11700	3.20500	39.36700
899	Benipatti	Madhwapur	31910002043	L024 - Makhypatti	1.350	65.27000	11.04000	6.53000	82.84000
900	Benipatti	Madhwapur	31910013002	N1104 To Lala Nagar	0.830	40.14700	7.69200	4.01400	51.85300
901	Benipatti	Madhwapur	31910002098	L030-L036 TO PIROKLIAN (VR30)	0.650	36.43000	4.45200	3.64300	44.52500
902	Benipatti	Madhwapur	31910002105	L036-L034 TO JAKARI (VR36)	0.600	29.08800	4.97500	2.90800	36.97200
903	Benipatti	Madhwapur	31910002095	L029-L027 TO DUMRA (VR29)	1.113	59.59000	10.11000	5.96000	75.66000
904	Jaynagar	Babubarhi	31909712001	Bahara Chowk To Karaknath Mandir Hote Hasee Jaker Tola Kabristan Tak	0.700	37.24000	3.45800	3.72400	44.42600
905	Jaynagar	Babubarhi	31909712015	Pnggy Path Se Basha Alpankhyuk Tol Tak	0.750	40.84400	3.02200	4.08400	49.95000
906	Jaynagar	Babubarhi	31909712016	Pnggy Path Se Kabiya Mahulait Tol Tak	0.650	35.03500	4.41400	3.50400	42.95300







Serial No.	Division	Block	ProjectID	Road Name	Length	Cost. Of Initial Rectification with surface Renewal (in Lakhs)	Cost. Of 5 year Maintenance (in Lakhs)	Cost. Of Emergent Repair (10%) in Lakhs	Total Estimated Cost (in Lakhs)
1	2	3	4	5	6	7	8	9	10
907	Jaynagar	Babubarhi	31909712021	Pwd Road To Sarpanchi Utm Tola	1.150	48.82000	9.22600	4.88200	62.92800
908	Jaynagar	Babubarhi	31909712028	PMGSY sarak to Muni Babu Asthan	0.920	47.80600	6.04400	4.78100	58.63100
909	Jaynagar	Babubarhi	31909712029	Sarpan PMGSY Sarak to Gumbhaya Mahadali tol	1.200	53.13700	10.92500	5.31400	69.37600
910	Jaynagar	Babubarhi	31909712031	Belan to PMGSY Charapatti	1.040	48.61400	8.18000	4.86100	61.65500
911	Jaynagar	Babubarhi	31909713007	PMGSY parh to Rukhpar Mahadali Tol	0.850	47.56000	6.19500	4.75600	58.51100
912	Jaynagar	Ladania	31909702016	1023-702 To Beshpur (VR023)	2.800	119.90000	23.64000	11.99000	155.53000
913	Jaynagar	Ladania	31909712002	Bhagwati Purab Madhya Vidyalay To Bhagwati Adhikari Mukhya	0.770	43.13800	5.26000	4.31400	52.71200
914	Jaynagar	Ladania	31909712003	Chaitanya Ramnarayan Yadav Ke Ghar To Utm Bholi Yadav Ghar Hote Hue Ekheri Siman	0.360	19.22000	2.64500	1.92200	23.78700
915	Jaynagar	Ladania	31909712004	Dhanjaya Bhagwati Yadav Ghar To Dhadi Bishan Prawan Ke Ghar	0.730	38.28400	4.88400	3.82800	46.99600
916	Jaynagar	Ladania	31909712009	Mirajpur Rajgir Yadav House To Shivchandra Yadav Ke Ghar Hote Hue Sipahgiri Siman Tak	0.558	28.79500	3.83800	2.87900	35.51200
917	Jaynagar	Ladania	31909712010	Mirajpur Rajkumar Yadav Ke Ghar To Kharwa Jagdish Thakur Ke Ghar	0.430	22.83600	3.06900	2.28400	28.18900
918	Jaynagar	Ladania	31909712012	Pathrahi Pwd Road Ke Nikat Luxman Sah Ke Ghar To Krishudev Yadav Ke Ghar Hote Hue Achar Sah Ke Ghar	0.823	42.12100	5.46100	4.21200	51.79400
919	Jaynagar	Ladania	31909712054	GAJHARA MINAHI KHATWE TO BERPUR SIMA	0.733	30.18900	7.09600	3.01900	40.30400
920	Jaynagar	Ladania	31909712055	Dharokhar Rajpati Ghar to Tirath Narayan Gar hote hue Jamusiya	1.300	49.96800	10.19700	4.99700	65.16200
921	Jaynagar	Ladania	31909712060	Parsahi to Thaitol Rasal Yadav ke Gar hote hue Nadi Kinare Tak	2.050	89.92000	17.34000	8.99000	116.25000
922	Jaynagar	Ladania	31909713021	Don Bari Jay Lal Mahax Gar to Durga Mandir PMGSY Sarak tak	0.510	27.53500	3.55600	2.75300	33.84400
923	Jaynagar	Ladania	31909713022	Pathrahi (Purni Bazar) to Khataussima Babubarhi	0.500	24.87200	4.25100	2.48700	31.61000
924	Jaynagar	Ladania	31909713026	Sidha to Bishariya Navtol	1.400	73.57000	8.94000	7.36000	89.87000
925	Jaynagar	Ladania	31909713027	Dhni Dalit Tol to Madhan Tol	1.830	68.17000	17.67000	6.82000	92.66000
926	Jaynagar	Jaynagar	31909701006	Bachi to Balapatti	6.130	313.52000	50.45000	31.35000	395.32000
927	Jaynagar	Jaynagar	31909712045	RWD ROAD (MD. SATTAR) WARD NO. 7 TO HALIJAHI TOL RAIL SIMA	0.310	19.23300	2.34400	1.92300	23.50000
928	Jaynagar	Jaynagar	31909712046	NHI05 (MUNNA DASS HOUSE) TO RAJPUTANA TOL	0.472	25.97300	3.32000	2.59700	31.89000
929	Jaynagar	Jaynagar	31909713016	Surya Narayan PCC Road to Sukhi Sima	2.450	105.53000	21.82000	10.55000	137.90000
930	Jaynagar	Jaynagar	31909713018	Shiv Chowk Pachher to Yogiya Chowk	4.800	231.56000	41.60000	23.15000	296.31000
931	Jhanjharpur	Madhepur	31909812027	Rahua to Pachem Tol	1.260	47.06100	10.53900	4.70600	62.30600
932	Jhanjharpur	Madhepur	31909802154	L049-KHARIK KOSI BANDHI TO NAHRI JAGARNATHIPUR (VR46)	1.500	49.51200	14.66400	4.95100	69.12700
933	Jhanjharpur	Lakhnour	31909812023	Madhya Vidyalay Knithaniya to Utarwari Tol	1.080	54.63800	7.79400	5.46400	67.89600
934	Jhanjharpur	Jhanjharpur	31909808084	JHANJHARPUR PRAKHAND ANTRAGAT LOHNA UTAR PANCHYAT KE RUPAULI CHOWK VIDYALAY KE BAGAL SE LEKAR MAHADALI TOLA BOWAN RAM GHAR TAK P.C.C. SADAK	0.360	23.15700	2.65900	2.31600	28.13200
935	Jhanjharpur	Jhanjharpur	31909901002	Construction of Road from Mithadeo kant jha House to Ayodhi Kanat House under Chanaunganj to Nanour Chowk R.E.O. Road near bridge of Koshi Canal to beside of Choura Mithal primary School near Yadmat	1.400	87.20000	11.45000	8.73000	107.47000
936	Jhanjharpur	Jhanjharpur	31909802004	NI-57 - SOHIPUR	0.550	21.61700	5.47300	2.16100	29.25100







Serial No.	Division	Block	ProjectID	Road Name	Length	Cost. Of Initial Rectification with surface Renewal (in Lakhs)	Cost. Of 5 year Maintenance (in Lakhs)	Cost. Of Emergent Repair (10%) in Lakhs	Total Estimated Cost (in Lakhs)
1	2	3	4	5	6	7	8	9	10
937	Jhunjharpur	Jhunjharpur	31909808082	7. JHUNJHARPUR PRAKIANE) ANTRAGAT KAKO CEKIWK SE SANINAGAR IKTE: IHYE) RAMKIBETARI KAMAJA TAYHANDEH TAK MARRAMATI	0.600	33.59300	4.14900	3.35900	41.10100
938	Jhunjharpur	Jhunjharpur	31909901007	Construction of Road from R.F.C. Road to Kothia Durgahdahan to Samiya Main Road via Pattihola	2.250	96.23000	19.20000	9.62300	125.11000
939	Jhunjharpur	Jhunjharpur	31909802162	L053-T05 SH52 TO BALNI MITIAT (VR053)	1.250	51.41000	11.24700	5.14100	67.79800
940	Jhunjharpur	Jhunjharpur	31909812011	NH-57 to Nenia Tol Sangran	0.730	40.57600	4.93100	4.05760	49.56460
941	Jhunjharpur	Jhunjharpur	31909812012	NH-57 Tajpur Road to Sima Mallah Tol	0.915	41.62900	7.76100	4.16290	53.49290
942	Jhunjharpur	Jhunjharpur	31909812009	Chanaur Goth Durga Ashan to Chanaur Muslim Tol	0.220	12.93100	1.81600	1.29310	15.94000
943	Jhunjharpur	Jhunjharpur	31909813009	Kako Yardi Road to Paswan Tola Jhawa	1.470	60.75000	13.19000	6.07500	80.02000
944	Jhunjharpur	Jhunjharpur	31909812001	Haithi Kishanpur Brasham Road To Mandal Tola	0.470	26.75700	3.48000	2.67570	32.91270
945	Jhunjharpur	Jhunjharpur	31909802157	L050-T02 NH57 TO SUKLARAH (VR050)	1.370	57.82000	12.28000	5.78200	75.88000
946	Jhunjharpur	Jhunjharpur	31909802165	L054-T01 TO LAXMIPUR (VR054)	1.103	43.33000	10.53200	4.33300	58.19500
947	Jhunjharpur	Lakhnour	31909802050	LAUFA PWD - UMARI	1.210	68.89000	8.54000	6.88900	84.32000
948	Jhunjharpur	Lakhnour	31909801017	NH-57 to Dudarbanana	1.230	53.67000	11.21000	5.36700	70.25000
949	Jhunjharpur	Lakhnour	31909812004	Rwd Road Ambedkar Chowk Kachua To Goriyahi Village	2.530	96.30000	24.13000	9.63000	130.06000
950	Jhunjharpur	Lakhnour	31909812006	Umari To Umari Muslim Tol	0.990	46.73900	8.30000	4.67400	59.71300
951	Jhunjharpur	Lakhnour	31909812022	Chansunganj Tamoriya REO Road to Mallah Tol	1.350	53.23000	12.50000	5.32300	71.05300
952	Jhunjharpur	Lakhnour	31909812020	Kachua Nandeanagar to Kachua Goth	0.910	36.53600	9.38800	3.65300	49.57700
953	Jhunjharpur	Lakhnour	31909813011	Kasala Tathundh Sohny to Pokhar Bhindi Sima tol	1.050	43.80500	10.01200	4.38000	58.19700
954	Jhunjharpur	Madhepur	31909813016	Bhit Bhagwanpur PMGSY Road to Naulakha Mahadain Tol	1.200	49.52300	11.48600	4.95200	65.96100
955	Jhunjharpur	Andharbarhi	31909802021	ANDIRTHARI - MARUKIA	1.990	70.80000	21.56000	7.08000	99.44000
956	Madhubani	Rahika [Madhubani]	N319096008003	Repair of road from Dhanukhi to Mithoi	1.150	45.76300	12.77500	4.57600	63.11400
957	Madhubani	Rahika [Madhubani]	31909613027	Jitwarpur to Jitwarpur Ansh	0.350	11.24900	3.09000	1.12400	17.46300
958	Madhubani	Rahika [Madhubani]	31909602093	L023-T05 TO DUBIYAJI (VR62)	0.820	39.45500	8.14800	3.94500	51.54800
959	Madhubani	Rahika [Madhubani]	31909602147	T02 to GAJWA	1.970	70.41000	19.30000	7.04100	96.75000
960	Madhubani	Rahika [Madhubani]	31909602160	L054-T02 to DUSHADH TOLA (VR2)	0.980	50.48200	12.23300	5.04800	67.76300
961	Madhubani	Rahika [Madhubani]	31909612006	Najirpur To Najirpur (Part)	1.325	56.56000	12.79000	5.65000	75.00000
962	Madhubani	Rahika [Madhubani]	31909612033	Ezra to Idgah Tola	1.171	49.71000	10.84700	4.97100	65.52800
963	Madhubani	Rahika [Madhubani]	31909612054	Ezra to Idgah Tol	1.000	37.10500	9.94600	3.71000	50.81100
964	Madhubani	Pandaul	31909613007	T01 Kanhiya Prasad ke Ghar To Chaupal Tol	0.730	20.36300	2.70600	2.03600	25.10500
965	Madhubani	Pandaul	31909613008	T01 Nawahat Datta More To Sufital	1.580	62.51000	15.21000	6.25100	83.97000
966	Madhubani	Pandaul	31909613020	PMGSY Road Biraul Jantun Dalan to Malah Tol	1.230	44.50500	14.95300	4.45000	63.90800
967	Madhubani	Pandaul	31909613021	Old NH to Paswan tol Sarisaw	1.066	49.77100	11.95600	4.97700	66.70400
968	Madhubani	Pandaul	31909613022	NH-57 Kanakpur to Kankpur Pasari Tol	1.090	54.90000	7.85000	5.49000	68.24000
969	Madhubani	Rahika [Madhubani]	31909613045	Bhiti to Samaul Paswan Tol	2.100	108.22000	15.65000	10.82000	134.69000
970	Madhubani	Pandaul	31909601030	Road Const. work from Iistakpur to Rampur	1.170	47.14800	12.98000	4.71500	64.84300

[Handwritten signature]
M.K. M.

[Handwritten signature]

Serial No.	Division	Block	ProjectID	Road Name	Length	Cost. Of Initial Rectification with surface Renewal (In Lakhs)	Cost. Of 5 year Maintenance (In Lakhs)	Cost. Of Emergent Repair (10% in Lakhs)	Total Estimated Cost (In Lakhs)
1	2	3	4	5	6	7	8	9	10
971	Madhubani	Pandaul	31909601033	Road Const. work from Suraspahi (Harji Tol) to N.H. 57	1.550	95.64000	19.03000	9.56000	115.23000
972	Madhubani	Pandaul	31909602075	T03 - SARASWATI MARI TOLA	1.234	48.36000	12.12700	4.83000	65.32000
973	Madhubani	Pandaul	31909602077	T04 - NAVTOLIA	4.230	190.83000	38.08000	19.08000	247.99000
974	Madhubani	Pandaul	31909602084	T05 - SALIMPUR, BIRJAI	1.250	67.10000	11.87000	6.71000	85.68000
975	Madhubani	Pandaul	31909602085	T02 - RAMPUR	1.822	79.35000	17.39000	7.93000	94.74000
976	Madhubani	Pandaul	31909602121	L037-T 03 to Bagwas Gurucha (VR17)	2.165	89.13000	24.25000	8.91000	122.29000
977	Madhubani	Rahika (Madhubani)	31909602124	L036-T04 TO JHAGRUA (VR18)	1.200	66.37000	11.79000	6.63000	84.79000
978	Madhubani	Pandaul	31909602128	L040-T 03 in Jambag (VR09)	4.980	215.29000	45.43000	21.52000	282.24000
979	Madhubani	Rahika (Madhubani)	31909602139	L044-T04 TO BHIRBHAR TOL, (VR44)	1.430	66.90000	11.56000	6.69000	85.15000
980	Madhubani	Pandaul	31909602179	L. 073 to Birsar (VR89)	0.985	43.77000	11.23000	4.37000	59.37000
981	Madhubani	Pandaul	31909602180	L086-L. 054 to Dhurakhi Tola (VR86)	0.954	39.36700	8.37400	1.93700	49.67800
982	Madhubani	Pandaul	31909602181	L100-L030 ANDAII to SANKARPUR (VR100)	1.280	60.01000	13.89000	6.00000	79.90000
983	Madhubani	Pandaul	31909604005	Const. of Road from Bireul chowk SH 52 to Haidarpur REO road via SC tol in Block Pandaul of Madhubani Dist.	1.750	70.74000	16.46000	7.07000	94.27000
984	Madhubani	Pandaul	31909612008	Road Road At Sati Asthan Chowk To Dumbhyapura	3.040	139.69000	30.18000	13.97000	183.84000
985	Madhubani	Pandaul	31909612009	Road Road Sati Asthan To Mandal Tola	2.500	150.86000	21.12000	15.08000	187.06000
986	Madhubani	Pandaul	31909612011	T01 Nawabar At House Of Ganesh Yadav To Mandal Tola	1.335	60.47000	12.70700	6.04700	79.22400
987	Madhubani	Pandaul	31909612012	T03 (Pipal Tree) To Sarisab Navol Via Samudayak Bhawan	2.260	91.78000	24.25600	9.18000	125.21600
988	Madhubani	Pandaul	31909612024	PMGSY Road Ruchasi Kabeeran to Cheri Tol	2.900	101.76000	21.64000	10.17000	133.57000
989	Madhubani	Pandaul	31909612025	PMGSY Road Narpot Nagar Madhy Vidyalaya to Narpot Nagar Puzari Tol	1.630	75.89000	14.46000	7.59000	97.94000
990	Madhubani	Pandaul	31909613005	Pitch Road At Balohiya To Dhargantol Karhawan Tol	2.600	91.39000	23.67000	9.14000	124.20000
991	Madhubani	Kalamba	31909602063	L027 - T02 BHALANNI TO MADHEPUR (MDR33)	1.430	67.83000	13.67000	6.78000	88.28000
992	Madhubani	Kalamba	31909602096	L025-T01 to PALIMOHAN (VR25)	4.046	125.98000	35.42000	12.60000	174.00000
993	Madhubani	Kalamba	31909602112	L032-L040 to KEGTA (VR32)	2.074	90.67000	19.07000	9.06000	118.80000
994	Madhubani	Rajnagar	31909602021	EKAMBA - PATWARA	3.760	158.48000	32.08000	15.84000	206.40000
995	Madhubani	Rajnagar	31909602042	PIPRALUA - PELKAWAR	4.410	181.67000	38.39000	18.17000	238.23000
996	Madhubani	Rajnagar	31909602044	PWD - CHICHRI BUZURG	0.850	30.81500	9.59800	3.08100	43.49400
997	Madhubani	Rajnagar	31909602050	RAGHOPUR - BALAT	1.250	53.18000	14.13000	5.32000	72.63000
998	Phulparas	Phulparas	31909902007	T02 - BARIYAJHI	6.400	262.04000	68.73000	26.20000	356.97000
999	Phulparas	Phulparas	31909913014	Pahalwan Pokhar to Gatti Patti (Hital Ram Tol)	1.778	80.13000	17.56000	8.01000	105.70000
1000	Phulparas	Phulparas	31909902050	T02 to Kishripatti	1.400	46.61600	16.44700	4.66200	67.72500
1001	Phulparas	Phulparas	31909902090	L033 to Kulai tola	1.660	75.51000	16.47000	7.55000	99.53000
1002	Phulparas	Phulparas	31909902032	L035 to Navol	1.386	58.43000	11.12000	5.84000	75.39000
1003	Phulparas	Ghoghardiha	31909912009	Road Road Inarwa To Jageswar Asthan	1.100	43.59000	12.01500	4.35000	59.96000
1004	Phulparas	Ghoghardiha	31909913003	GARHA TOLA TO LAXMI TOL VIA MUISIJM TOLA	3.600	138.12000	31.68000	13.81000	183.61000
1005	Phulparas	Ghoghardiha	31909912010	HATNI RWD ROAD TO BRAJMSHTAN TAK	0.934	40.32500	10.07000	4.03300	54.42800
1006	Phulparas	Ghoghardiha	31909912030	Bheerbar PMGSY Sadak to Sikhari Tol	1.685	54.61000	13.65000	5.46000	73.72000
1007	Phulparas	Ghoghardiha	31909902026	L039 T02 Sudai To Nawol	1.075	53.12200	11.06800	5.31200	69.50200
1008	Phulparas	Khatouni (Laukaha)	31909902045	L051-L036 to Jhanjhpatti Doman bak	3.080	143.35000	29.15000	14.34000	186.84000
1009	Phulparas	Khatouni (Laukaha)	31909902041	L049-T021 Ekamra to Bhjmnin	1.900	75.86000	15.39000	7.59000	98.84000
1010	Phulparas	Khatouni (Laukaha)	31909902046	L052-L021 B to Dhampur	1.650	60.78000	13.53000	6.08000	80.39000
1011	Phulparas	Khatouni (Laukaha)	31909912003	Maheswari Kali Mandi To Birelnetra	1.830	73.61000	14.82000	7.36000	95.79000




 M.K. A.

Serial No.	Division	Block	ProjectID	Road Name	Length	Cost. Of Initial Rectification with surface Renewal (in Lakhs)	Cost. Of 5 year Maintenance (in Lakhs)	Cost. Of Emergent Repair (10%) in Lakhs	Total Estimated Cost (in Lakhs)
1	2	3	4	5	6	7	8	9	10
1012	Phulparas	Khutuni [Laukahi]	31909902067	L064-L021B to Khep	0.830	27.21400	9.73300	2.72100	39.66800
1013	Phulparas	Laukahi	31909902069	T02-Chhargoni Laukahi, Mahadev Math Rajsan Patti,	4.550	244.98000	38.91000	24.49000	308.38000
1014	Phulparas	Laukahi	31909902027	T03 to Anchini	1.230	51.31800	12.80100	5.15100	69.27000
1015	Phulparas	Laukahi	31909902038	T06 to kahawa	2.600	89.68000	22.51000	8.97000	121.16000
1016	Phulparas	Laukahi	31909912020	AURHA TO MAHADEVA	1.100	41.79000	12.31700	4.17800	58.28500
1017	Sheohar	Piprahi	N316081022004	BELWA GIAT PWD ROAD/SHIGA PIPAR VIA RAJ DEVISTHAN	5.410	260.80000	51.00000	26.00000	337.80000
1018	Sheohar	Sheohar	31608112004	Mohari Reo Road To Mohari Muslim Tola Primary MMSGY School Via Kadam Chowk	1.500	75.80000	12.37000	7.58000	95.75000
1019	Sheohar	Piprahi	31608102167	L031-Munpur Balha L023 To Sitalpatti Harijan Tola (VR14)	0.930	43.47800	9.40400	4.34700	57.22900
1020	Sheohar	Dumri Katsari	31608113002	Bogra Middle School to Islampur Tola	0.790	28.53000	8.80000	2.85000	40.18000
1021	Sheohar	Dumri Katsari	31608112006	Dumri Block Swasthya Kendra to PMGSY Road via Dumri Maktab School, Kaji Tola, Masjid Tola	0.700	41.15400	4.57000	4.11500	49.83900
1022	Sheohar	Dumri Katsari	31608113003	Naya Gaon Harizan Tola Jahampur Sima Se to Jahangipur via Badub Sahab SC Tola	0.770	38.45200	5.73700	3.84500	48.03400
1023	Sheohar	Dumri Katsari	31608113001	Nayagon (Ramashankar Singh's House) To Parsoni Siman Via Nayagon Haji Tola	1.820	96.65000	14.00000	9.66000	120.31000
1024	Sheohar	Sheohar	31608113005	Mohari REO road via Mahani to Mushar Tola	2.570	131.77000	22.72000	13.18000	167.67000
1025	Sheohar	Sheohar	30618102169	L035-Bisahi to Mal Pokhar bhinda (VR22)	1.750	102.79000	15.95000	10.28000	129.02000
1026	Sheohar	Tariyani	31608102094	Making Chowk To Ramsan Siman	1.460	82.00000	14.82000	8.20000	105.02000
1027	Sheohar	Tariyani	31608102153	MUNGURHA BAZZAR (L029) - CHAK BHAGWATI (MARHALA)	1.820	82.48000	17.22000	8.25000	107.95000
1028	Sheohar	Tariyani	NEA22000700	pwd road banshi pachra - reo road banshi pachra	1.050	64.36000	6.56000	6.44000	77.36000
1029	Sheohar	Tariyani	NEA22000692	Destara - Goraha Path	0.500	25.68100	3.25400	2.56800	31.50300
1030	Sheohar	Purnahiya	31608112011	Basant Jagliwan Math to Muzhari Tola	1.450	70.99000	13.06000	7.10000	91.15000
1031	Sheohar	Purnahiya	31608102168	L034-PWD Road T-02 MDR To Gadawa (VR14)	1.011	43.71100	10.12600	4.37100	58.20800
1032	Sheohar	Purnahiya	31608102023	Ashpur - Kashpur	0.750	42.82500	6.24200	4.28300	53.35000
1033	Sheohar	Tariyani	N316081024008	Atakoni Chowk to PMGSY Road tak	1.000	60.55000	9.84000	6.06000	76.45000
1034	Belsand	Belsand	N316080002049	MADHCOL - JHAFARPUR	1.200	51.72500	9.92800	5.17300	66.82600
1035	Belsand	Parsoni	31608102053	DEMA PWD RD - DEMA VILLAGE	1.270	54.84000	11.33000	5.48000	71.65000
1036	Belsand	Belsand	31608002034	L048-Walipur Sima PMGSY Path To Walipur Muslim Tola (VR28)	0.220	13.44900	1.27500	1.34500	16.06900
1037	Belsand	Belsand	31608002036	L049-Bhataula PWD Road To Bhataula Muslim Tola (VR74)	1.300	53.64000	11.80000	5.37000	70.81000
1038	Belsand	Belsand	31608002050	L063-Chadnoli MMSGY To Bharwari Suri Tola (VR45)	2.100	82.70000	17.66000	8.27000	108.63000
1039	Belsand	Belsand	31608002055	L072-Belsand Ward No. 01 To Machi Madhya Pokhar Shesh Kumar Singh House (VR54)	1.950	82.92000	17.20000	8.29000	108.41000
1040	Belsand	Belsand	31608005002	Sitamari jila antargat belsand peakhond ke patali panchayat gram me baidinath mandal hari babu ke ghur ke pas R.E.O sarak se brahminsthan hote hue usafi mestar tak path.	0.530	33.82100	3.95400	3.38200	41.15700
1041	Belsand	Runnisaidpur	N316080001005	Gidha To Phulwariya	1.580	73.92000	11.02000	7.39000	92.33000
1042	Belsand	Runnisaidpur	N316080002040	Madhopur Sultan Se Thahar Path	1.550	55.95000	13.80000	5.60000	75.35000
1043	Belsand	Runnisaidpur	31608002068	L102-NH77 Brahm Sthan To Korlahiya hanuman Mandir (VR100)	0.700	24.15000	6.82600	2.41500	33.39100
1044	Belsand	Runnisaidpur	31608002069	L104-NH77 To,Barhi Tola (VR99)	1.770	61.39000	16.30000	6.14000	83.83000

36 H. K. J.

M G

Serial No.	Division	Block	ProjectID	Road Name	Length	Cost. Of Initial Rectification with surface Renewal (in Lakhs)	Cost. Of 5 year Maintenance (in Lakhs)	Cost. Of Emergent Repair (10%) in Lakhs	Total Estimated Cost (in Lakhs)
1	2	3	4	5	6	7	8	9	10
1045	Belsand	Runnisaidpur	31608004001	Runnisaidpur pakhrand ke hamman nagre mukhyamantri sarak se gosa P.M.G.S.Y sarak tak path Nirman	1.020	59.21000	6.42000	5.92000	71.55000
1046	Belsand	Runnisaidpur	31608008033	Bolpur se jadhpur	2.000	80.20000	19.16000	8.02000	107.38000
1047	Belsand	Runnisaidpur	31608102051	DASAIN - SITARAMPUR	2.600	94.40000	26.98000	9.45000	130.83000
1048	Belsand	Runnisaidpur	31608102059	DHOHIA - RUPAULI	3.400	154.07000	29.84000	15.41000	199.32000
1049	Belsand	Runnisaidpur	31608102126	Runnisaidpur To Majheswari Path	1.900	72.95000	18.79000	7.39000	99.04000
1050	Pupri	Nanpur	31607802053	L046-L026 to Hasepur (VR28)	1.973	86.70000	17.41000	8.67000	112.78000
1051	Pupri	Bokham	31607502191	RAHUA - DIHANKAUL	2.530	99.50000	23.94000	9.97000	133.41000
1052	Pupri	Nanpur	31607802022	L030-Dadri to Hasepatti (VR33)	1.742	59.08000	17.11000	5.90000	82.09000
1053	Pupri	Nanpur	31607802051	L044-L023 to Naya Ina Brahmamul (VR24)	1.390	46.98500	14.44100	4.69800	66.12400
1054	Pupri	Nanpur	31607802054	L047-L026 to Maniyadih (VR30)	3.190	127.75000	30.33000	12.78000	170.86000
1055	Pupri	Nanpur	31607802058	L057-Bedahal Hazi to Bedahal (VR44)	2.000	92.82000	16.42000	9.28000	118.52000
1056	Pupri	Bajpatti	31607902112	MADHOPUR - BHALANI	1.040	53.73600	8.70400	5.37400	67.81400
1057	Pupri	Bajpatti	31607902197	RATWARA - BELASEPUR	0.870	35.32200	8.24600	3.53200	47.10000
1058	Pupri	Bokham	31607802045	L039-Naya Tola Dhadhi to Bis tola (VR22)	1.550	94.39000	10.57000	9.44000	114.40000
1059	Pupri	Bajpatti	31607902031	BASUDEVPUR - BALAHA MANORATH	0.700	45.88000	4.27000	4.59000	54.74000
1060	Pupri	Bajpatti	31607802071	L071-Near of Lachka PMGSY Road to Daudpur Mushari (VR43)	1.086	45.93000	10.11100	4.59200	60.63300
1061	Pupri	Nanpur	31607901045	Mohani Gauda to Belahia road	5.000	190.50000	45.93000	19.09000	255.52000
1062	Pupri	Nanpur	31607802099	T07-Mohani to Behuric up to Manik Chowk (VR13)	5.600	201.76000	53.25000	20.18000	275.19000
1063	Pupri	Sursand	31607902147	NAUARAHI NH-104 - BANTOLWA	1.700	70.15000	16.12000	7.01000	93.28000
1064	Pupri	Sursand	31607904075	Sursand Papari Road to Bakhari Road	2.080	102.50000	16.33000	10.26000	129.09000
1065	Pupri	Cheroot	31607902144	NARIES TO AZRAKHE BAISA	1.100	55.22000	8.07000	5.52100	68.81100
1066	Pupri	Pupri	31607902113	MADHUBANI - PARSANI	1.400	70.50000	10.75000	7.05000	88.30000
1067	Pupri	Pupri	31607802060	L059-Haripur tenhua to thali Tola (VR8)	1.850	83.40000	15.28000	8.34000	107.02000
1068	Pupri	Pupri	31607802063	L060-Haripur Ganpi road To Kodar Gaha muslim tola (VR6)	1.864	67.79000	19.12000	6.78000	93.69000
1069	Pupri	Pupri	31607802065	L062-Awapur to Gafan tola awapur (VR22)	0.600	29.45000	4.52800	2.94500	36.92300
1070	Pupri	Bajpatti	31607802066	L063-Sarwara PMGSY Road to Baswariya Tola (VR35)	1.237	42.87000	12.26000	4.28000	59.41000
1071	Pupri	Nanpur	31607802035	L034-Nanpur North to Balua Tola (VR7)	1.000	42.77000	8.47000	4.28000	55.52000
1072	Pupri	Nanpur	31607802047	L040-T08 to Aliman Tola (VR17)	1.150	45.33000	10.83000	4.53000	60.69000
1073	Sitamardi	Bathnaha	31607902164	NH-77 TO KODARKAT	1.140	50.77000	9.83600	5.07700	65.68300
1074	Sitamardi	Bathnaha	31607902073	HANUMAN NAGAR - HARPUR BHAHALA	1.284	67.00000	9.21000	6.70000	82.91000
1075	Sitamardi	Bathnaha	31607902064	DOSTPUR TO KHEKHI NAVODAY SCHOOL TAK	2.556	108.78000	19.98000	10.88000	139.64000
1076	Sitamardi	Bathnaha	31607902210	SINGARAIYA TO GHOGERAHA	1.489	76.77000	10.97000	7.67000	95.41000
1077	Sitamardi	Bathnaha	31607902321	L109-PMGSY Road Bhawanipur to Basalpur	1.043	47.27400	8.92800	4.72700	60.92900
1078	Sitamardi	Bathnaha	31607902117	MAHJAWA TO JHITAKAIYA	1.650	56.48000	15.10000	5.65000	77.23000
1079	Sitamardi	Bathnaha	31607902314	L100-Ranoli Maharani ushan to Uttar Tola (VR59)	0.834	39.02500	6.92400	3.90200	49.85100
1080	Sitamardi	Bathnaha	31607902311	L097-Matir to Matir Kala South tola (VR56)	1.530	57.18000	13.30900	5.71800	76.20700
1081	Sitamardi	Bathnaha	31607902276	L053-Pannaha to Bhikha Bishanpur	2.250	82.52000	19.77000	8.25000	110.54000
1082	Sitamardi	Bathnaha	31607902271	L048-T04 Bela Road to Supaina	1.450	65.40000	12.32000	6.54000	84.26000
1083	Sitamardi	Bathnaha	31607902302	L085-PMGSY Road Jhalishi to Dhumnagar (Dabha)	2.200	101.86000	16.79000	10.19000	128.84000
1084	Sitamardi	Soebarsa	31607903005	Construction of Road from Itharwa Chowk se Itharwa Bagaha Buzar hukar Madhukar se Paschim Pich Tak in Soebarsa Block	2.350	101.94800	20.81800	10.19400	132.96000


 M.K.

6 8

Serial No.	Division	Block	ProjectID	Road Name	Length	Cost. Of Initial Rectification with surface Renewal (in Lakhs)	Cost. Of 5 year Maintenance (in Lakhs)	Cost. Of Emergent Repair (10%) in Lakhs	Total Estimated Cost (in Lakhs)
1	2	3	4	5	6	7	8	9	10
1085	Sitamarhi	Senbana	31607902221	Bachhara - Rannagar	1.309	53.23000	12.33000	5.32000	70.88000
1086	Sitamarhi	Panhar	31607902279	L057-Mulahi to Khatwa Mulahi Mushhari Tola	2.190	101.82000	18.37000	10.18000	130.37000
1087	Sitamarhi	Panhar	31607902252	L029-Bela in Gimbhanya (VR29)	2.200	93.26000	20.85000	9.33000	123.44000
1088	Sitamarhi	Riga	31607902020	ASHKALI - BIKKIPIIR	1.550	72.74000	13.16000	7.27000	93.17000
1089	Sitamarhi	Riga	31607902145	NARSAMA TO CHAUHAI	2.013	85.40000	16.82000	8.54000	110.76000
1090	Sitamarhi	Riga	31607903009	Riga Inali Bazar to Bagahi Math Road	2.380	90.90500	22.33500	9.09000	122.33000
1091	Sitamarhi	Riga	31607903070	Riga sugar mill chowk to Bagahi math road	3.480	129.80000	30.91000	12.98000	173.69000
1092	Sitamarhi	Dumra	31607902013	NH77 Laguna Check Ka - Gossaypur	0.520	22.11100	4.27700	2.22100	28.60900
1093	Araria	Araria	21206013002	NH-57 HADHYA CHOWK TO HADHYA BARA	3.710	164.50300	51.58300	16.45000	232.53600
1094	Araria	Jokihat	21206014006	Matiyari Mogra PMGSY Kokhara More To Kokhara West	1.609	68.78000	21.83700	6.87900	97.49600
1095	Araria	Kursakatta	21206002104	L037-T02 TO KATPAHAR (VR37)	1.288	67.14000	14.42000	6.71400	88.27400
1096	Araria	Palasi	21206012002	BIHANGORA MORE TO NONIYA TOLA	0.808	44.89300	9.60000	4.48900	58.98200
1097	Araria	Palasi	21206012004	DENGA MMGSY[SC]SCHOOL CHOWK TO BALUA TOLA	1.420	64.21100	20.23100	6.42100	90.86300
1098	Araria	Palasi	21206012009	PMGSY HAT VILLAGE TO MADARSA SANGORA	1.213	63.40900	17.49700	6.34100	87.24700
1099	Araria	Palasi	21206002131	L054-L029 TO PACHAALI (VR54)	1.408	62.09800	20.29700	6.21000	88.60500
1100	Araria	Kursakatta	21206002134	L055-FARBISGANJ TO SINWARI (VR55)	2.650	101.05100	40.61100	10.10500	151.76700
1101	Araria	Palasi	21206013013	Sehadi via Sarda to Lakarkatta Tola	4.005	178.05100	57.68000	17.80500	253.53600
1102	Forbisganj	Forbesganj	21206113010	Rampur To Kikkichiya Tola	3.792	200.65900	49.62700	20.06600	270.35200
1103	Forbisganj	Forbesganj	21206102018	L057 - Araha To Jhiraw Pachari (VR77)	4.570	163.51800	55.60400	16.35200	235.47400
1104	Forbisganj	Forbesganj	21206112031	Saifganj To Yadav tola	3.966	199.70700	48.28700	19.97100	267.96500
1105	Forbisganj	Forbesganj	21206113006	Shankapur To Harijan Tola	2.000	89.91800	26.15900	8.99200	125.06900
1106	Forbisganj	Narpatganj	N212061002034	SONAPUR TO KOCHAGAM TAK	3.370	124.75800	44.16900	12.47600	181.40300
1107	Forbisganj	Narpatganj	21206112018	PMGSY Road Dumariya Balram Thakur Land To San Tola Chakra Mainar	1.215	52.25600	17.35900	5.22600	74.84100
1108	Forbisganj	Narpatganj	21206112036	Fengadh to Middle School Sonapur	1.925	129.05500	22.51400	12.90500	164.47400
1109	Forbisganj	Narpatganj	21206112042	Madhura West Ward No 9 Satya Narayan Bahardar House to Bahardar Tola Lila Chowk	1.448	75.76300	17.66500	7.57700	101.00700
1110	Forbisganj	Narpatganj	21206112047	NH-57 PBC Tamma Tola Palasi Middle School to Yadav and thakur tola via deman bandh, Shah tola (Part-A, Part-B Part-C)	4.855	221.22400	66.93400	22.12200	310.28000
1111	Forbisganj	Narpatganj	21206113015	Madhura South NH 57 To Ramghat Via Sagar Chowk tak	4.290	196.66500	59.62000	19.66600	275.95100
1112	Forbisganj	Narpatganj	21206113018	Pithora Sina Road Janglial Chowk Border No. 12 Supul Border	4.100	196.39600	51.20400	19.64000	267.24000
1113	Forbisganj	Bhargama	21206114006	Bheriyari Drainage Pal To Garib Umson	1.475	61.58700	20.99400	6.15900	88.74000
1114	Forbisganj	Raniganj	21206102061	T13-T02 to Ekam	4.388	180.93200	66.72300	18.99300	275.64800
1115	Forbisganj	Raniganj	21206112014	Mohani Chowk To Basaithi	4.060	164.19700	56.29300	16.42000	236.91000
1116	Forbisganj	Raniganj	21206112058	Raniganj Forbesganj Road Middle School Husangur to Khurasahi	8.080	307.88400	109.46700	30.78800	448.13900
1117	Forbisganj	Raniganj	21206113022	Azim House Niya Tola to Kuriyahi Mushari West Tola	5.740	269.54500	77.39600	26.95400	373.89500
1118	Forbisganj	Raniganj	21206113025	Madhya Vidyalaya Gopalpur to Gopalpur Saranathi Tola	4.565	222.39500	64.07800	22.24000	308.71300
1119	Barsoi	Barsoi	21105602095	L046-Paul To Dhakha (VR46)	1.752	72.26600	18.89300	7.22700	98.38600
1120	Barsoi	Barsoi	21105602082	L029-Y01 Purna To Maubari (VR29)	2.000	114.10300	22.06100	11.41000	147.57400
1121	Barsoi	Barsoi	21105602086	L032-Ratanpekhar to Dhuchan (VR32)	3.800	145.37600	45.03300	14.53800	204.94700
1122	Barsoi	Balrampur	21105614001	Sahpur Chowk To MSTD Balrampur College SH-98	1.315	37.87900	14.86700	3.78800	56.53400

Sh





M.K. - Dr

h

G

D

Serial No.	Division	Block	ProjectID	Road Name	Length	Cost. Of Initial Rectification with surface Renewal (in Lakhs)	Cost. Of 5 year Maintenance (in Lakhs)	Cost. Of Emergent Repair (10%) in Lakhs	Total Estimated Cost (in Lakhs)
1	2	3	4	5	6	7	8	9	10
1123	Barsoi	Balrampur	21105613004	Mukunda Chowk to Haripur Barsoi Sims	1.890	70.35900	18.89300	7.03600	96.28800
1124	Barsoi	Balrampur	21105602083	T03 to Shyapara	2.150	115.79600	22.33400	11.58000	149.71000
1125	Barsoi	Balrampur	21105602085	L032-L027 Baispara to Duthita (VR52)	1.710	65.64000	20.71000	6.56400	92.91400
1126	Barsoi	Balrampur	21105602087	Brahampur to Dhantola	3.160	49.63500	27.88900	4.96300	82.48700
1127	Barsoi	Balrampur	21105602106	L063- Middle School Dation To Dation Chowk Via Gayachin	1.115	58.85400	12.11800	5.88500	76.85700
1128	Barsoi	Kadwa	21105613014	PWD Path Bajrangwali Mandir to Harijan Tola Despara Pushim via Mandal Tola	2.790	106.32400	28.95000	10.63200	145.90600
1129	Barsoi	Dandkhora	21105612037	Shiv Mandir Chowk To Patraha Bangali Tola	1.768	38.25600	17.17500	3.82000	59.25100
1130	Barsoi	Kadwa	21105602102	KELABARI TO BOGRA	1.945	99.42300	21.27600	9.94200	130.64100
1131	Barsoi	Kadwa	21105612032	Chibhari to Bhatola Bhdhaya via Chhambhari	2.760	104.27500	29.69000	10.42700	144.39200
1132	Barsoi	Kadwa	21105602104	L055-L015 To Vidyanandpur Tak	1.666	81.04200	16.85000	8.10400	106.00000
1133	Barsoi	Kadwa	21105612030	Chandpur To Basu Chowk	0.710	14.65100	5.97500	1.46500	22.09100
1134	Barsoi	Kadwa	21105613011	Sanjheli To Melstar Tola via Mohali Tola, Rajak Tola, Sarbariya Tola Tak	3.255	83.13400	31.15300	8.31300	122.60000
1135	Barsoi	Dandkhora	21105613021	T04 to Sakrai Mashari Tola	0.680	32.24100	4.14200	3.22400	39.60700
1136	Barsoi	Dandkhora	21105602130	L053-T05 TO TIKAILI	1.053	33.71800	11.63400	3.37200	48.72400
1137	Barsoi	Dandkhora	21105612021	Bajrangwali Chowk Nepra to Dogra via Nepra	2.040	85.80700	19.93500	8.58100	114.32700
1138	Barsoi	Dandkhora	21105613022	L049 Jilbiya More to Banks Tola	0.630	23.33100	6.47500	2.33300	32.13900
1139	Barsoi	Kadwa	21105612026	T05 To Bishpur via Maharajganj Sosa Tak	1.721	35.70200	15.26500	3.57000	54.53700
1140	Barsoi	Kadwa	21105612041	PWD Road To Pelapur	0.956	29.77700	9.15300	2.97800	41.90800
1141	Barsoi	Kadwa	21105613012	Block Head Quarter Kumbhari to Madalit Tola via Brahman Tola, Sah Tola	2.350	86.64300	20.02000	8.66400	115.32700
1142	Barsoi	Kadwa	21105613018	Nijra To Chandan Nagar Hote hue Sims Tola Tak	1.105	39.89500	12.47800	3.99000	56.36300
1143	Barsoi	Kadwa	21105600246	T06 Hachanpur to Kernali	1.350	58.20300	13.84400	5.82000	77.86700
1144	Barsoi	Kadwa	21105612040	Baliya Se Baudh Dhala Sadpur Gaon hote hue Hamathpur Tak	2.475	98.00200	26.03300	9.80000	133.83500
1145	Barsoi	Kadwa	21105602081	T03 Sikoma To Jaja	1.630	78.79300	16.71400	7.87900	103.38600
1146	Katihar	Barari	21105513003	Madhura Dhala To Parwan Tola	1.910	70.46000	20.18600	7.04600	97.69200
1147	Katihar	Barari	21105512011	Gungra To Chikni	2.070	101.43200	19.41900	10.14300	130.99400
1148	Katihar	Barari	21105513006	Jangi Tola To Hariapur	1.880	88.03900	18.89800	8.80400	115.74100
1149	Katihar	Barari	21105513004	Kabar Chowk To Mushari Tola	1.210	52.41400	10.22900	5.24100	67.88400
1150	Katihar	Barari	21105512008	Sirkatta To Gobarshi	2.000	81.76400	19.58600	8.17600	109.52600
1151	Katihar	Barari	21105502104	L105-T04 TO JANERADHAR	1.147	32.30100	10.90100	3.23000	46.43200
1152	Katihar	Barari	21105502106	L111-T04 SIRKATTA TO JANAM GEBUTTI (TRACK111)	1.000	39.53800	6.02400	3.95400	49.51600
1153	Katihar	Kursela	21105513016	N.H.31 To Purani Hat via AG Bajar ke Piche Dharan Sola Tak	0.450	22.78300	2.75900	2.27800	27.82000
1154	Katihar	Katihar	21105505002	Const. of road from Chhibhari-Sonali road to Dholbajja village near Belwa village in Katihar Block.	1.070	45.00700	9.53000	4.50100	59.03800
1155	Katihar	Hasanganj	21105512010	Vishwanath Das Ke Mill To Boboiya	0.525	27.59200	3.17400	2.75900	33.53000
1156	Katihar	Hasanganj	21105513024	Harsha pokhar Mer se Harsha Bangali Tola	2.470	101.76400	23.30600	10.17600	135.24600
1157	Katihar	Korha	21105505001	Gerbhari Falke main road to Gerbari Basti upto PCC work in Korha Block.	3.600	147.97300	22.86800	14.79700	185.63800
1158	Katihar	Korha	21105514001	Khadua Teni Bhojraj ke ghar to Sarbhuli Tola	1.813	87.21000	19.31700	8.72100	115.24800
1159	Katihar	Korha	21105502111	DIGHRI TO AMIRPUR HARIDAS via Baghor Tola	2.250	61.12200	23.73600	6.11200	90.97000
1160	Katihar	Korha	21105512004	N.H. 31 Baspadin Chowk To Satsang Hhawon	1.562	79.93000	19.37500	7.99300	107.29800

Serial No.	Division	Block	ProjectID	Road Name	Length	Cost. Of Initial Rectification with surface Renewal (in Lakhs)	Cost. Of 5 year Maintenance (in Lakhs)	Cost. Of Emergent Repair (10%) in Lakhs	Total Estimated Cost (in Lakhs)
1	2	3	4	5	6	7	8	9	10
1161	Katihar	Korha	N211055002028	Charkhi At Sompur Korha R.C.D. Road - Goparna	1.600	71.44900	18.16600	7.14400	96.75900
1162	Manihari	Manihari	21105712004	Nawalganj Mreahi BHO Road To Senthul Tola (Banjar)	1.400	70.60600	14.82500	7.06600	92.50000
1163	Manihari	Mansahi	21105713020	KATHIR MANIHARI PWD ROAD TO MARA TOLA	1.305	54.18800	15.07700	5.41800	74.67300
1164	Manihari	Pranpur	21105713016	T02 to Singhyan	1.211	60.15600	11.93500	6.01500	78.10700
1165	Kishanganj-1	Terhagachh	21205812002	Bihiganj Hat To Dabri Tola	1.530	82.88300	27.48000	8.28800	118.65100
1166	Kishanganj-1	Terhagachh	21205812023	Dom Sadak To Jhola Paschim Tola	1.600	59.64100	22.21200	5.96400	87.81700
1167	Kishanganj-1	Terhagachh	21205812024	Kudheli To Baluadangi	2.500	62.36600	30.61600	6.23600	99.21800
1168	Kishanganj-1	Bahadurganj	21205812010	PMGSY Road Dalbadi To Mohammad Nagar Via Nanyal Badi Saidal	2.810	131.26700	42.13300	13.12700	186.52700
1169	Kishanganj-1	Bahadurganj	21205814001	Pofa Chowk L.R.P To Bhalasi School Doharwalani Via Kabir Chowk Madan Tola	3.970	190.04600	57.07500	19.00500	266.12600
1170	Kishanganj-1	Bahadurganj	21205802073	L028-T02 to Bishanpur (VR28)	4.000	186.54800	56.35500	18.65500	261.55800
1171	Kishanganj-1	Bahadurganj	21205814004	KUMAR TOLAJ TO SIMALBARI TAK	0.972	46.12400	15.59400	4.61200	66.33000
1172	Kishanganj-1	Bahadurganj	21205802081	L041-T05 to Jhaljhili (VR41)	5.270	167.12500	72.81500	16.71200	256.65200
1173	Kishanganj-1	Kishanganj	21205813006	Belwa Basti (oda Kali mandir) To Tarawadi	4.600	120.75400	64.33700	12.07500	197.16600
1174	Kishanganj-1	Kishanganj	21205802048	KHAGRA T03 - BASTA DANGI	3.100	127.20300	42.59800	12.72000	182.52100
1175	Kishanganj-1	Kochadhaman	21205804006	Kainbirpur to chainpur via Bishanpur road.	1.696	54.99300	23.32900	5.49900	83.82100
1176	Kishanganj-1	Kochadhaman	21205804009	Mahadev Digghi to Bishanpur R.E.O road.	2.730	119.85300	39.28900	11.98500	171.12700
1177	Kishanganj-1	Kishanganj	21205814010	Gachpara Gaon to Andhwakol KHari Basti Tak	3.800	178.80800	48.75000	17.88000	245.43800
1178	Kishanganj-2	Pothiya	21205902063	L090-T05 to Jharbari (TRACK90)	1.470	67.28200	19.44500	6.72800	93.45500
1179	Kishanganj-2	Pothiya	21205902019	L033-L030 to Pansai (TRACK33)	1.600	76.91400	20.88000	7.69100	105.48500
1180	Kishanganj-2	Pothiya	21205908036	Kalpara To Mgrujan Railway Station PMGSY Road	5.500	252.51000	78.85600	25.25100	356.61700
1181	Kishanganj-2	Dighalbank	21205902044	L063-L027A1 to Chahatpur (TRACK63)	1.650	61.68100	14.13300	6.16800	81.98200
1182	Kishanganj-2	Dighalbank	21205902045	L064-T01 to Ichaman (TRACK64)	2.500	111.88500	18.38500	11.18800	141.46100
1183	Kishanganj-2	Dighalbank	21205904025	Hublidangi Ichaman to Gonumara	1.370	63.46500	10.85900	6.34700	80.67100
1184	Kishanganj-2	Dighalbank	21205902031	L045-L044 to Pothimari (TRACK45)	3.630	153.80400	31.14200	15.38000	200.32600
1185	Kishanganj-2	Thakurganj	21205902041	L058-T04 to Pothimari (TRACK58)	0.850	30.73900	7.01300	3.07400	40.82600
1186	Kishanganj-2	Thakurganj	21205902039	L054-L050 to Teghari (TRACK54)	1.250	46.40100	11.59700	4.64000	62.63800
1187	Kishanganj-2	Thakurganj	21205913006	L028 Chengaghat To Harobhitta	2.000	93.43400	15.44100	9.34300	118.21800
1188	Kishanganj-2	Thakurganj	21205912016	NURI CHOWK SH-63 TO AZAM NAGAR.	1.750	77.17900	12.65300	7.71800	97.55000
1189	Kishanganj-2	Thakurganj	21205902007	T02-Saharanpur to Bengdoga	2.220	92.43100	18.10700	9.24300	119.78100
1190	Kishanganj-2	Dighalbank	21205914006	Sukandighi To Kathalbari	2.100	83.38000	18.28500	8.33800	110.00300
1191	Kishanganj-2	Thakurganj	21205918001	T02 to Amtola ward no. 12	0.900	24.52600	8.60200	2.45300	35.58100
1192	Kishanganj-2	Thakurganj	21205918036	Nuribasti To L029 Kajibasti	0.700	19.12200	6.63400	1.91200	27.66800
1193	Kishanganj-2	Thakurganj	21205908053	Repair of road from L.R.P. Baluhari to Numbaguri	1.600	58.15400	14.91200	5.81500	78.88100
1194	Madhepura	Murliganj	21004712045	Singhyan Panchayat me Prasedi Chowk se jane Wali MMGSY Sadak Durda Asthan	2.370	87.14800	24.97900	8.71500	120.84200
1195	Madhepura	Ghailah	21004712014	Chitti chiknotwa path vishnudev yadav house to kachhari tola	2.420	93.41900	23.63100	9.34200	126.39200
1196	Madhepura	Ghailah	21004712016	Sapta Bardaha Road Dasrath Yadav ke ghar se Bardaha Purvi Goth Tola	0.925	45.66300	5.76800	4.56600	55.99700
1197	Madhepura	Ghailah	21004712017	Sapta Bardaha Hariya Chowk se Nayamagar	0.850	41.32900	6.47200	4.13300	51.93400
1198	Madhepura	Madhepura	21004712025	RWD Road Maheshwari Yadav ke ghar se Yadav tola, Mahadulit tola	0.670	33.51500	4.23900	3.35200	41.10600
1199	Madhepura	Madhepura	21004713012	R130 Road Nelo Bhagat to sharma tola	0.700	27.05500	6.97400	2.70600	36.73500
1200	Madhepura	Madhepura	21004713022	NH 107 To Biranaya Tola	0.945	39.50700	8.84900	3.95100	52.30700

SH M.K. '02

h G 52

Serial No.	Division	Block	ProjectID	Road Name	Length	Cost. Of Initial Rectification with surface Renewal (in Lakhs)	Cost. Of 5 year Maintenance (in Lakhs)	Cost. Of Emergent Repair (10%) in Lakhs	Total Estimated Cost (in Lakhs)
1	2	3	4	5	6	7	8	9	10
1201	Madhepura	Shankarpur	21004712035	Serhena HRC Building To Pakki Road via Khep Tola	2.870	126.74500	31.94000	12.67400	171.35900
1202	Madhepura	Kumarkhand	21004713035	PWD Road To Nivataliy via Muslim Tola	1.240	47.09700	14.32800	4.71000	66.13500
1203	Madhepura	Shankarpur	21004702049	T01 LAJPUR - NISHIHARPUR	2.460	117.11700	25.90000	11.71200	154.73500
1204	Madhepura	Shankarpur	21004702055	L021-Shankarpur T01 To Gahatampur (VR21)	3.620	147.84200	42.54900	14.78400	205.17500
1205	Madhepura	Shankarpur	21004702060	L026-T03 Gidha To Kajra (VR26)	2.890	135.95000	30.01800	13.59600	179.56400
1206	Madhepura	Singheshwar	21004712043	Construction of Road From NH-106 Bairhara Bajrangbali Chowk to Keswat tola	0.670	43.42200	3.63400	4.34200	51.39800
1207	Madhepura	Singheshwar	21004713020	Rangpeti Main Road To Musahari	0.725	42.48200	5.62300	4.24800	52.35300
1208	Madhepura	Ganbaria	21004713032	Borjathpur Lityahi Path Kesh Soda ke ghar ke pas se Haridwar Tola	1.870	77.64600	19.41300	7.76500	104.82400
1209	Madhepura	Ghailah	21004713007	Sapha Bardaha Road Mahavir Chowk To sim Tola	1.600	56.72000	18.72000	5.67200	81.11200
1210	Madhepura	Ghailah	21004713008	Ratanpura Mehanpur Pakki Sadak To Harihara	2.120	90.61100	22.80700	9.06100	122.47900
1211	Madhepura	Ghailah	21004702066	L030-T04 Parmasandpur West To Parmasandpur (VR30)	1.880	113.49600	10.76700	11.35000	135.61300
1212	Madhepura	Ganbaria	21004712001	Construction Of Road From Bajjnathpur Lityahi Road Bhagwat Chowk To Ram Tola , Bgwat Tola, Sharma T, Yadav Tola etc	1.350	63.07700	13.01100	6.30800	82.39600
1213	Madhepura	Ganbaria	21004702065	L030-Babhani To Bhehwa (VR39)	1.580	62.24300	17.23000	6.22400	85.69700
1214	Madhepura	Madhepura	21004713023	Construction of Road From Bochari PMGSY Road To Nipsiya Tola	0.980	45.35400	8.78400	4.53500	58.67300
1215	Madhepura	Madhepura	21004712004	Construction Of Road From Khokha Dada Kamal To Hulash Musahari tak	2.500	103.48900	25.60800	10.34900	139.44600
1216	Udakisinganj	Chausa	21004813030	Kalasa Fekara Rahi PMGSY Path Dhasaha Sotari Mochi Tola To Sotari Mochi Tola Hoto Hurwa Sautari Tak	1.270	43.43800	13.48000	4.34300	61.26100
1217	Udakisinganj	Chausa	21004812031	Paasa RBO Main Road To Chotki Badhauri via Bilpur Ghociyari	1.830	69.02300	15.58100	6.90200	91.50600
1218	Udakisinganj	Chausa	21004812033	PWD Path Kelabai Kalasa To Durgapur PMGSY Path via Nandlal Sharma Tola	1.820	60.29500	18.69700	6.02900	85.02100
1219	Udakisinganj	Chausa	21004802010	T01 - BIN TOLA	2.250	82.23500	23.82900	8.22300	114.28700
1220	Udakisinganj	Chausa	21004802033	L024-T02 TO Chausa rashim muslim tola (VR19)	0.660	32.09400	2.59200	3.20900	37.89500
1221	Udakisinganj	Chausa	21004802038	L026-T02 TO SADHU TOLA (VR21)	1.150	49.70100	5.64100	4.97000	60.31200
1222	Udakisinganj	Chausa	21004802046	L030-T01 to khalipa (VR17)	0.740	25.40200	7.81600	2.54000	35.75800
1223	Udakisinganj	Udakishanganj	21004813041	PMGSY Sadak To Madhya Vidyalay Gulab Tola tak	1.740	62.34300	17.38800	6.23400	85.96500
1224	Udakisinganj	Chausa	21004802066	L041-T01 TO ARSANDI (VR9)	0.950	47.51650	8.21400	4.75200	60.48250
1225	Udakisinganj	Chausa	21004802069	L042-T01 TO DAUBHATABASA	0.380	18.34200	1.40900	1.83400	21.58500
1226	Udakisinganj	Puraini	21004813035	Genar Chak Mushari Sadak PMGSY To Pamea Sima Mandli Tola	0.860	26.03200	10.59600	2.60300	39.23100
1227	Udakisinganj	Puraini	21004813036	NH 106 To Gola Tola Aunhi Via Purbi Kabristan Sut Dering tak	0.520	19.66900	5.15800	1.96700	26.79400
1228	Udakisinganj	Alamnagar	21004813027	Khawan Mahadali Tola To Nanyanpur Basa	2.545	97.17200	26.89900	9.71700	133.78800
1229	Udakisinganj	Alamnagar	21004813014	Alamnagar Sapardih RWD Path Hanhar Chowk To Harihar bas	0.370	18.25900	1.37300	1.82500	21.45700
1230	Udakisinganj	Puraini	21004812055	Sudhakar Jha Guresh PMGSY Path To Jaysankar Ghar Tak Via Behu Sateb Ghar	0.680	31.13300	2.32700	3.11300	36.57300
1231	Udakisinganj	Alamnagar	21004812049	PWD path Kungurai Kushwaha Tola To Lokomath Tola Tak	1.000	57.47700	5.73400	5.74800	68.96400
1232	Udakisinganj	Alamnagar	21004812051	W.B Path Kalamand Singh Ghar To Rajpui Tola Bageshwar Singh Ghar Tak	0.630	30.63800	2.33900	3.06400	36.04100


Shankar
M.K. - Jh

6

87



Serial No.	Division	Block	Project ID	Road Name	Length	Cost. Of Initial Rectification with surface Renewal (in Lakhs)	Cost. Of 5 year Maintenance (in Lakhs)	Cost. Of Emergent Repair (10%) in Lakhs	Total Estimated Cost (in Lakhs)
1	2	3	4	5	6	7	8	9	10
1233	Udakisinganj	Purani	21004812028	Chahiyari PMGSY Road To Dama Tola	1.020	40.70300	9.78500	4.07000	54.55800
1234	Udakisinganj	Alamnagar	21004812015	Pamunad Middle MMGSY School in Madhok Chak Panchayat To Mandal Tola PMGSY Road	0.421	20.99000	1.50300	2.09900	24.59200
1235	Udakisinganj	Purani	21004812027	PCC Road Purani Bajrang Jali Chowk Chama Godan To House of Prof. Jagdish Mohan PCC purani	1.180	53.17600	4.21000	5.31800	62.70400
1236	Udakisinganj	Purani	21004812004	Chausa at PWD Road To Purani Bishnoi Ashan	0.680	30.79100	2.35500	3.07900	36.22500
1237	Udakisinganj	Purani	21004802042	1.028-103 to kapara (VR11)	0.526	24.38900	1.87800	2.43900	28.70600
1238	Udakisinganj	Biharijanj	21004802004	BIHARIJANJ - MOHANIPUR NISH	2.250	101.84700	11.78900	15.18300	123.82100
1239	Udakisinganj	Gwalpara	21004802025	T05 - SARAUNI KALA	1.750	76.55400	13.23700	7.65900	97.45000
1240	Udakisinganj	Gwalpara	21004802013	T01 RAKHII PATTI - BISANPUR KANTAJI	0.655	27.16200	6.88200	2.71000	36.75400
1241	Udakisinganj	Gwalpara	21004813040	Chatra World Bank Road To Nayanagar (Kalthewa)	1.850	93.87400	19.93900	9.38700	123.20000
1242	Udakisinganj	Gwalpara	21004813032	NH106 (Bajrangwadi Chowk) Bin Tola Pashim Culvert	1.100	60.93000	8.30300	6.09300	75.32600
1243	Udakisinganj	Gwalpara	21004813016	PMGSY Janam Parsi Chowk To Nahar via Karhara	3.260	133.82600	34.48000	13.38300	181.68900
1244	Udakisinganj	Gwalpara	21004813017	Reo Path Sindhanwari To Balwa Mushari	1.560	73.78200	13.07500	7.37800	94.23500
1245	Udakisinganj	Gwalpara	21004813020	Jakya PMGSY To Musahari	2.030	92.70900	19.23400	9.27100	121.21400
1246	Udakisinganj	Gwalpara	21004812054	Pir Nagar Mandir Chowk PWD Path To Pir Nagar	1.040	46.22700	7.77700	4.62300	58.62700
1247	Udakisinganj	Gwalpara	21004812037	Gwalpara Bazar To Nohar Koli Masjid Triloki Ashan Sahpur Bhagwati Ashan	1.780	81.86400	16.01500	8.18600	106.06500
1248	Udakisinganj	Gwalpara	21004812038	RWD Road To Laliya	2.050	107.57800	18.18800	10.75800	136.52400
1249	Udakisinganj	Gwalpara	21004812040	Resna NH-106 To Resna Purbi	1.220	59.57100	10.32500	5.05700	74.95300
1250	Udakisinganj	Udakishanganj	21004812016	World Bank Road at Raengarj in Nayanagar To Karoti Pipea PMGSY Road	1.820	80.63100	17.23200	8.06300	105.92600
1251	Udakisinganj	Gwalpara	21004812008	N.H.-106 Gwalpara To Dadhela Mushari	2.740	128.04200	17.29000	12.80400	158.13600
1252	Udakisinganj	Biharijanj	21004802058	L036-Babhangama to fitehpur (VR12)	2.044	80.78600	17.45600	8.07900	106.32100
1253	Udakisinganj	Udakishanganj	21004802051	L033-T01 TO Biri South tola (VR20)	1.220	46.36800	13.20700	4.63700	64.21200
1254	Baisi	Baisa	21105412004	Construction and maintenance of rd. from Malupara PWD Rd. to Dunari under MMGSY.	0.900	42.70200	4.19800	4.27000	51.17000
1255	Baisi	Baisa	21105413011	L032 To Jagadlal	1.030	49.37800	5.11300	4.93800	59.42900
1256	Baisi	Amour	21105301035	Improvement of Road Form Pngsy Road to Sanni tola in Amour Block	1.650	72.41600	17.08500	7.24200	96.74300
1257	Baisi	Amour	21105412014	Metara Chowk To Musalman Tola	1.200	52.47800	10.21000	5.24800	67.93600
1258	Baisi	Amour	21105413032	Paswan Tola To Musalman Tola	0.510	18.39400	3.46700	1.83900	23.70000
1259	Baisi	Baysi	21105412031	T.1 N.H-31 To mundel	0.880	30.55100	4.08700	3.05500	37.69300
1260	Baisi	Baysi	21105412037	T.2 PMGSY Purana garj To Elidgh Tola	1.020	42.68300	7.00500	4.26800	53.95600
1261	Baisi	Baysi	21105402037	L069 - PMGSY Cairneya keji Subhan house via Bagrova Yadav Tola (VR69)	1.010	52.92400	3.29900	5.29200	61.51500
1262	Baisi	Degaru	21105414008	NH31 CHEKNI To TENGREH ADIWASI TOLA	3.260	97.70000	33.23600	9.77900	140.71500
1263	Baisi	Degaru	21105412049	Kachna MMGSY Road Gul Mohammad ghar se Madhya Vidhyalay Kachna	1.140	41.46600	9.84300	4.14700	55.45600
1264	Baisi	Degaru	21105413030	Mahabari Durga Sihan To Mahadul Tola	1.480	62.45800	12.84900	6.24600	81.55300
1265	Baisi	Degaru	21105413031	Telanis Rahika tola To Chitra Ranpur Tola	1.668	41.87800	17.56800	4.18800	63.63400
1266	Baisi	Degaru	21105412048	NH-31 Lal Jaha To Shambhu Sah House	1.323	41.05000	13.88400	4.10500	59.03900
1267	Baisi	Degaru	21105402026	Bisunpur to Ara	1.560	36.73000	14.20300	3.67300	54.60600
1268	Baisi	Degaru	21105402030	L058 - HICHAMOTI LOJIA PUJ. TO GARHKI YADAV TOLA (VR58)	1.963	53.59300	18.27200	5.35900	77.22400
1269	Dhamdaha	Dhamdaha	21105302131	T03 to Kauri	0.970	30.24300	11.46400	3.02400	44.73100




Serial No.	Division	Block	ProjectID	Road Name	Length	Cost. Of Initial Rectification with surface Renewal (In Lakhs)	Cost. Of 5 year Maintenance (In Lakhs)	Cost. Of Emergent Repair (10%) in Lakhs	Total Estimated Cost (In Lakhs)
1	2	3	4	5	6	7	8	9	10
1270	Dhandaha	Dhandaha	21105302117	T05 to Ren tola tak	0.700	33.71700	4.26300	3.37200	41.35200
1271	Dhandaha	Dhandaha	21105302112	L052-T05 to Mushari Tola Kukroon	1.100	45.68500	10.37200	4.56600	60.62300
1272	Dhandaha	Dhandaha	21105302113	L039 to Salmi Tola	1.270	47.05300	13.75800	4.70500	65.51600
1273	Dhandaha	Dhandaha	21105302103	L042 to Kuari Tak	0.700	24.86600	8.14000	2.48600	35.49200
1274	Dhandaha	Dhandaha	21105302132	T02 to Bhutta Chakra	0.910	31.93900	10.15200	3.19400	45.28500
1275	Dhandaha	Dhandaha	21105302129	L021 to Jhlu tola	2.157	76.42600	24.59400	7.64300	108.66300
1276	Dhandaha	Dhandaha	21105302130	L032 to Lila	1.070	30.84000	9.86600	3.08400	43.79000
1277	Dhandaha	Dhandaha	21105313007	Sunapur To Chandrabi Musahari tola	3.582	102.92700	35.33100	10.29300	148.55100
1278	Dhandaha	Dhandaha	21105302090	L024 to Yadav Tola Parasmani tak	1.258	42.29400	13.79800	4.22900	60.32100
1279	Dhandaha	Dhandaha	21105312011	Kabaiya bejrag balli isthan to kabaiya mandal tola	4.480	126.12800	47.09400	12.61300	185.83500
1280	Dhandaha	Dhandaha	21105314009	Chandwa to Mohana	2.900	102.43800	30.98100	10.24400	143.66300
1281	Dhandaha	Dhandaha	21105302119	L055 to Kowkol	1.020	49.81800	7.07300	4.98200	61.87300
1282	Dhandaha	Bhawanipur	21105312003	Raghunathpur Basmasthan to Channi Tola	1.000	45.70500	4.68500	4.57100	54.96100
1283	Dhandaha	Barhara kothi	21105302111	L051 - L032 to Barhari (VR51)	0.910	59.65300	3.80000	5.96500	69.42700
1284	Dhandaha	Bhawanipur	21105302104	L047 - T 01 to Nawatia (VR38)	1.000	37.59300	9.46600	3.75900	50.81800
1285	Dhandaha	Bhawanipur	21105302116	L054 - Sripur Usankant mukhiya house to Aaria jaha (TRACK43)	0.950	39.40200	7.88300	3.94000	51.22500
1286	Dhandaha	Bhawanipur	21105304002	PMGSY ka antargat perbata to Kakorta path se kalu tola lali mor tak Zone Hua Link Path Nirman Kary	0.540	20.15700	5.83600	2.01600	28.00900
1287	Dhandaha	Bhawanipur	21105313005	Bhaegra Tajkol to Primary School Bisral	1.865	86.19200	16.19800	8.61900	111.00900
1288	Dhandaha	Bhawanipur	21105317006	Barhari Main Road To Gedhra Minajbari	3.969	153.54400	42.58800	15.35400	211.48600
1289	Dhandaha	Rupauli	21105317012	Kamp To Jamsapur	2.199	91.31900	23.33700	9.13200	123.78800
1290	Dhandaha	Rupauli	21105302105	Gawalpara to Mandai Tola (VR48)	2.745	150.13900	18.51500	15.01400	183.66800
1291	Dhandaha	Bhawanipur	21105302051	Parasmani 276/2 - Raghunathpur	2.810	113.97400	30.72800	11.39700	156.09900
1292	Dhandaha	Bhawanipur	21105302038	Karnaschak Tola - Madhopur	2.010	83.44000	18.43000	8.34400	110.21400
1293	Dhandaha	Bhawanipur	21105305001	Construction of Road from Raghunathpur PMGSY Road To Kusaha Mushari via Middle School Road	4.000	148.60700	46.10900	14.86100	209.57700
1294	Dhandaha	Bhawanipur	21105301023	Improvement of road from Supauli Panchayat Bhawan on Purnea Rupauli PWD road to Parasmani	2.250	92.60700	24.50100	9.26100	126.36900
1295	Dhandaha	Bhawanipur	21105302004	Approach Road - Bisnapur Tola 219/02	2.810	104.17600	34.34700	10.41800	148.94100
1296	Purnea	Banmankhi	21105202157	L030 - NH-107 Sidwa to Jhawari	3.360	130.20900	41.00700	13.02100	184.23700
1297	Purnea	Banmankhi	21105202178	Jeyaganj Chowk to Kurwaghat	3.565	136.37600	41.34300	13.63800	191.35700
1298	Purnea	Banmankhi	21105202186	L104- Rasah to Makhnaha (VR104)	4.058	174.22500	38.17000	17.42300	229.81800
1299	Purnea	Banmankhi	21105202123	BANMANKHI CHARAIYA ROAD to MAKHNAHA CHAKLA - HARPUR MOADI	2.380	95.12200	29.31800	9.51200	133.95200
1300	Purnea	Banmankhi	21105202143	RADHA NAGAR - SIKATIA	3.543	155.40300	33.74100	15.54000	204.68400
1301	Purnea	Krityanand Nagar	21105202140	PWD ROAD BB GANJ PUL - REFUGEE COLONY	2.289	81.91200	25.04300	8.19100	115.14600
1302	Purnea	Krityanand Nagar	21105202144	RAMNAGAR to PRANPATI	3.766	147.46000	44.49300	14.74600	206.69900
1303	Purnea	Krityanand Nagar	21105202156	L029-T-01 to Gangali (VR29)	2.105	107.34400	21.42200	10.73400	139.50000
1304	Purnea	Krityanand Nagar	21105212042	Sakodariya To Moglani	1.683	70.93700	17.50900	7.09400	95.54000
1305	Purnea	Krityanand Nagar	21105212043	Adampur Devsharan Chowk To Matasthan	2.102	72.78800	24.67000	7.27900	104.73700
1306	Purnea	Krityanand Nagar	21105212045	Kalta Main Road To Mandaitola Uttar	3.370	168.71700	33.54700	16.87200	219.13600
1307	Purnea	Jalagarh	N211052002030	Khaia Hui PMGSY Road - Sonapur Papanrati	1.950	83.15000	22.49400	8.31500	113.95900



 36 M.K. De

Serial No.	Division	Block	ProjectID	Road Name	Length	Cost. Of Initial Rectification with surface Renewal (in Lakhs)	Cost. Of 5 year Maintenance (in Lakhs)	Cost. Of Emergent Repair (10%) in Lakhs	Total Estimated Cost (in Lakhs)
1	2	3	4	5	6	7	8	9	10
1308	Purnea	Kasba	21105201015	Jajmibhug PMGSY road to Hulla via Muradabad	2.805	131.37900	31.52800	13.13800	176.04500
1309	Purnea	Kasba	21105202142	R.E.O.ROAD TH GANDHI NAGAR - LAJHARIA	1.738	65.60600	19.37400	6.56100	91.54100
1310	Purnea	Kasba	21105202147	RBO RD. GARH BANAILI - SIMARIA	1.115	34.24000	13.56500	3.42400	51.22900
1311	Purnea	Jalalgarh	21105202126	LIANSI PMGSY ROAD - RAHIKA TOLA	2.086	59.78200	24.55200	5.97800	90.31200
1312	Purnea	Jalalgarh	21105202161	Jhajhyan to Dhusantar	1.332	69.79300	12.56100	6.97900	89.33300
1313	Purnea	Jalalgarh	21105213012	KHATAHAT BANDHI To SONAPUR IMPARPATI PUR	1.412	71.14500	16.64200	7.11400	94.90100
1314	Purnea	Jalalgarh	21105217004	Dimia To Samba Tola Dimia	2.350	124.58500	25.69200	12.45800	162.73500
1315	Purnea	Srinagar	21105202166	L040-T01 to Belwa (VR40)	1.469	53.14900	17.06700	5.31500	75.53100
1316	Purnea	Srinagar	21105208078	Co-Operative Bazar Srinagar to Makhaha	3.000	99.59800	34.77900	9.96000	144.33700
1317	Purnea	Srinagar	21105212006	EDGAI CHOWK TO CHILMARI	2.130	26.37500	16.95300	2.63800	45.96600
1318	Purnea	Srinagar	21105212013	T01 TARANAGAR TO MUSALMAN TOLA	1.450	53.39300	16.71800	5.23900	75.35000
1319	Purnea	Srinagar	21105212054	Gas Godam To Sharma tola (Petrol pump)	1.570	56.50300	18.64200	5.65000	80.79500
1320	Purnea	Srinagar	21105212056	Jhuma kala house of sarpanch To balu tol	1.630	53.20200	19.72900	5.32000	78.25100
1321	Purnea	Srinagar	21105213025	Sharma Tola To Oriya Bag	2.005	81.08700	22.56700	8.10900	111.76300
1322	Purnea	Purnia East	21105202063	Jiyagachi to Belwa	4.220	143.60000	47.07300	14.36000	205.03300
1323	Purnea	Purnia East	21105202121	BISRUPAOGHAT - MAHARAJPUR BASHARI VIA MAHARAJAPUR	3.450	141.86400	36.12000	14.18600	192.17000
1324	Purnea	Purnia East	21105202173	Politechnic to Bin Tola (VR48)	4.800	154.29700	53.44500	15.43000	223.17200
1325	Purnea	Purnia East	21105204013	Bajrangbali Sthan of Belwa Pipra via Beli Ghat Ghonghat	3.475	129.77100	38.46400	12.97700	181.21200
1326	Purnea	Purnia East	21105202124	Belwa to Kalandra	2.260	110.29300	19.59000	11.02500	140.91200
1327	Supaul	Nirmali	21004904023	Bela sringar mothi panchyat T02 sa dhothayi jama wali path ka sas bhag	0.987	53.94200	7.14800	5.39400	66.48400
1328	Supaul	Nirmali	21004913014	T02 to Mahadali Tola-	0.800	36.51400	7.02400	3.65100	47.18900
1329	Supaul	Kishanpur	21004904030	Pipra prakhand ke kowlabpuri sa kishanpuri prakhand ke sisouni PMGSY tak link road	0.598	40.69300	4.38300	4.00900	48.48500
1330	Supaul	Kishanpur	21004913019	Sukhsan to Sukhsan Harijan Tola-	2.835	114.54400	23.95000	11.45500	149.94900
1331	Supaul	Marausa	21004902047	L022 - T02 to Sisouni (TRACK5)	1.060	44.05000	9.35000	4.40500	57.80500
1332	Supaul	Marausa	21004902052	L031 - T02 to parkonch (TRACK10)	1.770	72.61300	15.91800	7.26100	95.79200
1333	Supaul	Marausa	21004903001	Belhi - Kulhariya	7.400	330.19000	59.66500	33.01900	422.87400
1334	Supaul	Supaul	21004902069	L051 - T02 to Gaganpatti (TRACK18)	1.330	59.89400	10.87400	5.98900	76.75700
1335	Supaul	Supaul	21004902071	L053-T05 to Kadam (TRACK20)	1.800	49.15000	17.69700	4.91500	71.76200
1336	Supaul	Supaul	21004902076	L072-L044 to Bahriya (TRACK34)	1.065	37.68800	9.56300	3.76900	51.02000
1337	Supaul	Supaul	21004902077	L080-T08 TO BARAYADAV TOLA (TRACK44)	2.850	119.94700	23.08800	11.99500	155.03000
1338	Supaul	Supaul	21004904012	Parsarna Bakur PWD road to Balha chowk	0.516	34.85100	3.81600	3.48500	42.15200
1339	Supaul	Supaul	21004904016	Construction of Karpur Rajnagar P-W-D- Road to Parsarna Bakur P-W-D- road via village Solhani-	0.980	64.77800	7.40700	6.47800	78.66300
1340	Supaul	Supaul	21004904024	Supaul Indri West Block under n Rajput Tola village Bisnper Kesudev Mandir river while Doria	0.975	27.16400	9.79100	2.71600	39.67100
1341	Supaul	Supaul	21004904031	supaul block ke antaragat boriya panchyat mai maldha (bajrangl ebowk) ja hariyas panchyat sarkar bhwas he kar dabahi bhawan	0.910	60.84100	6.92400	6.08400	73.84900
1342	Supaul	Supaul	21004908063	PWD Dudhaura Malikara To Beliyas Road	5.400	179.28600	49.20300	17.92900	246.41800
1343	Supaul	Supaul	21004913016	Andauli to Sachi Malikara-	1.900	64.09500	17.54000	6.41000	88.04500
1344	Triveniganj	Pipra	21005102025	L056-Amha to Tetrahi Tola (DDR15)	1.535	43.87100	15.89800	4.38700	64.15600

Serial No.	Division	Block	ProjectID	Road Name	Length	Cost. Of Initial Rectification with surface Renewal (in Lakhs)	Cost. Of 5 year Maintenance (in Lakhs)	Cost. Of Emergent Repair (10%) in Lakhs	Total Estimated Cost (in Lakhs)
1	2	3	4	5	6	7	8	9	10
1345	Triveniganj	Pipra	21005113024	PMGSY Road Mr Vidyanand Choudhary Ke Ghar Se Nirmali Panchayat Nirma Tak	1.070	38.63900	9.96200	3.86400	52.46500
1346	Triveniganj	Pipra	21005112020	Gram Bhaiya Mukhya Mantri Road to Kamulpur Kishanpur PWD Road Tak Awases Dhag Road Nirmaan Karya	1.050	28.87800	10.47600	2.88800	42.24200
1347	Triveniganj	Triveniganj	21005102008	L021-Bhagwanpur To Gansha (ODR5)	2.315	78.11600	21.20000	7.81200	107.21800
1348	Triveniganj	Triveniganj	21005102026	L056-Manganj W To Sardar Tula Manganj (ODR31)	2.350	82.64600	21.38600	8.26500	112.29700
1349	Triveniganj	Triveniganj	21005112023	Supaul - Pipra Path Hajrangbali Se Nav Tol Hote Hue Balokham Sak Tula Link Se Balokham Tak	3.435	169.81400	24.27600	16.98100	211.07100
1350	Triveniganj	Triveniganj	21005113017	Amlaha PWD sadak yatrished se Ujar bajipur se parsohi road no-8	2.325	80.01100	21.68000	8.00100	109.69200
1351	Triveniganj	Triveniganj	21005113019	Dumaria PWD Pakki Road To Gordhai Pradhanmantri sadak tak	2.686	143.71400	18.12500	14.37100	176.21000
1352	Triveniganj	Triveniganj	21005112046	PWD Madhya Thriker Bhagbat Ghar to Pakki Sadak Rajendra Yadav Itabhatta Tak	1.725	66.62000	15.55700	6.66200	88.83900
1353	Triveniganj	Triveniganj	21005102036	L075-Jagar SH To Sahu Tola (ODR49)	2.515	87.58300	22.55000	8.75800	118.89100
1354	Triveniganj	Triveniganj	21005112027	PMGSY Road Jamila To Bhogadhar Tak	1.799	94.41100	12.63200	9.44100	116.48400
1355	Triveniganj	Chhatapur	21005113029	Jewachpur Naya Bazar to Madhubani Sama Tak via Sarawatipur	3.175	121.98000	27.78300	12.19800	161.96100
1356	Triveniganj	Chhatapur	21005112049	Madhya Vidyalay Thathi to Pachim Satnaryan Mehta ke Ghar Bahubaha Birpur SH Sadak Tak	2.845	99.51500	25.38800	9.95200	134.85500
1357	Virpur	Basantpur	N210050002002	Gidamari to Nepal Border	1.670	81.92700	12.55200	8.19300	102.67200
1358	Virpur	Basantpur	N2100500011005	Construction of road from Matiyari to Barhamotra Road	3.460	121.57700	33.74900	12.15800	167.48400
1359	Virpur	Saragadh Bhatiyahi	N210050002009	Chitahi nahar to gopalpur east kosi bandh	1.918	78.76400	23.68500	7.87600	110.32500
1360	Virpur	Saragadh Bhatiyahi	N210050002008	L029 se Murla Narayanpur Halt tak(left Portion)	0.700	20.38800	6.97500	2.03900	29.40200
1361	Virpur	Raghopur	21005001022	Construction and upgradation of road raghopur block in village dumari pakki road P.M.G.S.Y. to N.H.-106 kisan chowk dharaha	0.300	9.80700	4.01500	0.98100	14.80300
1362	Virpur	Raghopur	21005001030	Up-gradation of road from Village Kulipati Bouna Lal Sah House (PMGSY) Road to Kulipati Paswan Tola west PMGSY Road	1.350	73.74700	10.98100	7.37500	92.10300
1363	Virpur	Raghopur	21005013058	CONSTRUCTION OF ROAD FROM BORUA PANCHAYAT GAMAJIARIYA SUB BRANCH CANAL TO NH 106 VIA NONIYA & MEHTA YOLA	2.370	96.61800	21.27800	9.66200	127.55800
1364	Virpur	Raghopur	21005012066	Raghopur Panchayat me Vishwa Bank Road to Gambhariya UpSakha Nahar Via Naya Tola Hote Hujo Ganpatganj-P	2.800	95.03900	31.97300	9.50400	136.51600
1365	Virpur	Raghopur	21005001046	Construction of Road in GP unrah PMGSY Road block Raghopur via house of najir Khan to Pradhanmantri Road Sabodh Chowk	1.000	36.02100	9.16900	3.69200	49.78200
1366	Virpur	Raghopur	21005012065	Dharaha Panchayat me gambhariya UP Sakha Nahar Sadamand Yadav ke Ghar to sabodh Asthan tola jare wali sadak tak	0.690	44.07900	5.83100	4.40800	54.31800
1367	Virpur	Raghopur	21005012069	Dumri Panchayat Me Prathamik School Jagir se chikapani washadeo mehta ghar tak	0.510	32.05600	4.46900	3.29600	40.72100
1368	Virpur	Raghopur	21005002023	L032-Simarshi Hospital NH-106 To Khatube Tola via Mehta Tola (VRI)	0.690	30.58600	7.47600	3.05900	41.12100


[Handwritten signatures and initials]

Serial No.	Division	Block	ProjectID	Road Name	Length	Cost. Of Initial Rectification with surface Renewal (in Lakhs)	Cost. Of 5 year Maintenance (in Lakhs)	Cost. Of Emergent Repair (10%) in Lakhs	Total Estimated Cost (in Lakhs)
1	2	3	4	5	6	7	8	9	10
1369	Virpur	Saragarh Bhaptiyahi	21005001017	S.H.W. Chandpipar Ward No - 12 road to PWD Road via the house of Sri Mahadev Yadav	0.680	46.69400	5.14200	4.66600	56.50500
1370	Virpur	Saragarh Bhaptiyahi	21005012072	PWD Sadak Lalgarj ke Narayanpur atar tola mandal tola to musalmans tola Abambharana tola tak	1.870	93.71200	13.90700	9.37100	116.99000
1371	Virpur	Saragarh Bhaptiyahi	21005008032	NH-57 (Four line) To Hihari Gurneta High School, Bhaptiyahi	0.425	28.46300	4.21300	2.84600	35.52200
1372	Virpur	Saragarh Bhaptiyahi	21005001002	Construction of Missing Link Road from N.H. 57 to PMGSY (Simn-Simnhi) Road via Wain Road	1.000	37.05100	12.88200	3.70500	53.63800
1373	Virpur	Saragarh Bhaptiyahi	21005016001	Saragadh Bhaptiyahi to Supnal go on S.H. 76 of N.H. 57	0.930	59.49400	7.54400	5.94900	72.98700
1374	Virpur	Prataganj	N210050001010	NH-57 Railway Mirchalya nadi to Bhawanipur Panchayat sima madarsa mobile Tower pradhamastri more ke pochim mirchalya nadi paar karte hoo tak	3.830	167.49400	35.83500	16.74900	220.07800
1375	Virpur	Prataganj	21005012062	Jayram Chaudhary ke Ghar se Ram Tola Sardar tola Hote Hote Madhya Vidyalay Jaynaga Sukhanaga Tak.	2.750	119.31400	23.16700	11.93100	154.41200
1376	Virpur	Basantpur	21005001026	Up-gradation of road from P.W.D Road bamboo bagicha of vanna jee N.H.57 karjain to harper pokhar	2.100	83.93600	19.03700	8.39400	111.36700
1377	Anaria	Palasi	21206012010	PMGSY KAYAUM TOLA TO BARBANA TOLA	1.241	49.83700	14.00200	4.98300	68.82200
1378	Anaria	Palasi	21206014002	Dhanakh tola to Saniheli Tola	1.500	92.15700	17.93000	9.21500	119.30200
1379	Kishanganj-2	Thakurganj	21205902055	L058-T04 to Jhala (TRACK82)	1.541	60.47800	12.54400	6.04800	79.07000
1380	Kishanganj-2	Thakurganj	21205902032	L046-L049 to Patigara (TRACK46)	1.010	61.41500	6.89100	6.14200	74.44800
1381	Triveniganj	Triveniganj	21005112040	PWD Road Thalghagidria Uttar se karbarha Jhameki mandal	2.355	93.57100	19.92200	9.35700	122.85000
1382	Dhamsaha	Beraha kothi	21105302114	L053 - T03 to Brahman Tola	2.658	101.31700	28.61900	10.13200	140.06800
1383	Purnea	Srinagar	21105212055	Dogiya To chand ghat	2.270	79.10300	22.29500	7.91000	109.30800
1384	Banka-1	Amarpur	N207035024003	Mansarpur Lougay path to Lougay Durgasthan tak	1.650	87.53220	11.75100	8.75300	108.03620
1385	Banka-1	Amarpur	20703501054	Construction of Road from Katoria REO Road to Dhanichak	0.650	25.89800	3.82500	2.59000	32.31300
1386	Banka-1	Amarpur	20703512030	English More Madachack to Simarpur	0.500	19.93100	3.04600	1.99300	24.97000
1387	Banka-1	Banka	20703502129	Tetrigahla to Kajhia	2.950	148.33400	25.27900	14.83300	188.44600
1388	Banka-1	Banka	20703512006	Dudhari Chhatrapol Pngsy Road To Shahan	1.523	78.58900	10.54900	7.05800	96.19600
1389	Banka-1	Banka	20703508112	Repair of road from Banka Dhaka P.W.D. road to Barharna via Matukhahak	2.100	52.02400	20.87000	5.20200	78.09600
1390	Banka-1	Belhar	20703501068	Beldiha More to Amahan	1.900	87.64200	13.03400	8.76400	109.44000
1391	Banka-1	Belhar	20703501069	Belhar Road to Nimiy village	1.700	79.17200	11.34900	7.91700	98.43800
1392	Banka-1	Shambhuganj	N207035024005	Bhama shila Panchayat Bhawan to Kusaha tola	0.350	16.24200	1.94600	1.62400	19.81200
1393	Banka-1	Shambhuganj	20703502148	L074 - Jalani Road to Kusaha (VR36)	0.900	38.52700	6.66900	3.85300	49.04900
1394	Banka-1	Shambhuganj	20703502181	L056-Khesar Tarapur Jalani to Hasingpur (TRACK56)	0.900	29.57400	8.17900	2.95700	40.71000
1395	Banka-1	Shambhuganj	20703502194	L071-Lakha to Puidapur (VR33)	1.520	56.52400	13.18000	5.65200	75.35600
1396	Banka-2	Barahat	20703602117	L035-Sabalpur-Bansri RD to Simn (TRACK35)	1.670	53.40800	14.91300	5.34100	73.66200
1397	Banka-2	Barahat	20703602133	L052-BGP Dumki RD to Purbatu (Track52)	2.900	113.71800	17.81600	11.37100	142.90500
1398	Banka-2	Barahat	20703602122	L041-Garudhan to Saharna (TRACK41)	2.050	80.32500	17.77600	8.03300	106.13400
1399	Banka-2	Barahat	20703602145	L063-Bikrampur to Puro (TRACK63)	3.240	111.48700	28.44100	11.14900	151.07700
1400	Banka-2	Barahat	20703602071	Bikrampur Road to Gobindpur	1.500	58.47300	13.05200	5.84700	77.37200

[Handwritten signature] M.K. Pr

[Handwritten initials]

Serial No.	Division	Block	ProjectID	Road Name	Length	Cost. Of Initial Rectification with surface Renewal (in Lakhs)	Cost. Of 5 year Maintenance (in Lakhs)	Cost. Of Emergent Repair (10%) in Lakhs	Total Estimated Cost (in Lakhs)
1	2	3	4	5	6	7	8	9	10
1401	Banka-2	Chaandan	N207036012028	Imp of Chandan Katoia RCD Road to Duhra (Recital Work)	3.240	93.95000	30.72100	9.79500	134.46600
1402	Banka-2	Chaandan	20703612009	Simtulla Katoia Pwd Path to Kharana	1.300	40.94000	11.99500	4.09500	57.03000
1403	Banka-2	Chaandan	20703602075	Ghogha Dabar Road to Latham	3.270	110.79000	28.14300	11.07500	150.01200
1404	Banka-2	Chaandan	20703602108	L023-Helbar Katoia Pwd Road to Bahiya Pather (TRACK23)	5.700	163.25000	52.96700	16.32000	232.53700
1405	Banka-2	Chaandan	20703602137	L056 - Nawadih Road to Hari Jamdala (TRACK56)	2.400	74.25700	22.33500	7.42000	104.02200
1406	Banka-2	Chaandan	20703602144	L063 - Tingawa to Jakhna (TRACK63)	3.060	78.35700	29.84800	7.83000	116.04100
1407	Banka-2	Chaandan	20703602151	L069-Katoia Simtulla Pwd to Hinukun (TRACK69)	3.060	94.09200	27.68200	9.40000	131.17400
1408	Banka-2	Chaandan	20703602166	L087 - Velwa to Anshara (TRACK87)	3.390	104.95300	32.10100	10.49500	147.54900
1409	Banka-2	Chaandan	20703613005	Simtulla Katoia Pwd To Anjhara	1.450	39.20600	14.41700	3.92100	57.54400
1410	Banka-2	Chaandan	20703602146	L065-Gauripur to Gobindpur (TRACK65)	1.740	46.28500	17.44800	4.62800	68.36100
1411	Banka-2	Dhoraiya	20703601017	Dhoraiya Panjwara Main Road to Bhoshma Mahadali tola Viya Punaina Jagankitta	3.480	111.35300	28.19800	11.13500	150.68600
1412	Banka-2	Dhoraiya	20703602080	L031 - Sadpur Rangan Rd. Paswara (VR31)	2.500	95.55000	18.46200	9.55500	123.56700
1413	Banka-2	Dhoraiya	20703602103	T03 via Bulas Milk - Birbalpur	6.800	174.87100	62.85100	17.48700	255.20900
1414	Banka-2	Dhoraiya	20703612020	Dhoraiya chowk to Ghasia	1.260	58.67800	7.14700	5.86800	71.69300
1415	Banka-2	Dhoraiya	20703612025	Ranka to Labkitkar	1.260	49.98000	9.91400	4.99800	64.89200
1416	Banka-2	Dhoraiya	20703613004	Madhya Vidhyalaya Pair to Paswan Tola Pair	2.060	62.76800	20.20500	6.27700	89.25000
1417	Banka-2	Dhoraiya	20703613010	Sarkari Doda to Yomadiha Upri Mandal Tola	0.610	24.30900	4.74100	2.43100	31.48100
1418	Banka-2	Katoia	20703602041	Katoia - Bahamara Road to Tithiwaran	3.380	131.43400	26.46200	13.14300	171.03900
1419	Banka-2	Katoia	20703602083	L046 - Jamdaha To Basmeta (VR46)	2.900	118.45100	26.44300	11.84500	156.73900
1420	Banka-2	Katoia	20703602092	L092 - Jaipur T03 To Bholua (VR92)	1.550	60.41800	12.27600	6.04200	78.73600
1421	Banka-2	Katoia	20703501058	Construction of Road from Panjwara PWD Road to Kharipur.	2.350	89.32600	22.22900	8.93300	120.48800
1422	Banka-2	Rajaun	N207036002102	Bhagalpur Dumka Road to Oriana	2.000	87.64800	16.68500	8.76400	113.09800
1423	Banka-2	Rajaun	20703605035	Parghet to Chainpur	2.210	80.31200	18.07100	8.03100	106.41400
1424	Banka-2	Rajaun	20703612010	Tekni Islampur Road to Bhatkorna	2.200	95.35100	15.07200	9.53500	119.95800
1425	Bhagalpur	Goradih	20703212014	PMGSY Kasingur (Fazilpur) to Grotiya Village via Paswan tola bejrangoli shan	2.490	110.06500	26.28000	11.00700	147.35200
1426	Bhagalpur	Nathnagar	N207032002037	Remaining part L039 - RWD Road T02 Maniyarpur More to Maniyarpur Via Rajpur (VR39)	1.000	53.20500	8.40300	5.32100	66.92900
1427	Bhagalpur	Jagdishpur	20703212003	Badtuchak to Kolanamyanpur	0.850	37.73600	6.92200	3.77400	48.43200
1428	Bhagalpur	Nathnagar	20703202068	L036 to Ganga prasad	4.316	203.35900	38.96100	20.33600	262.65600
1429	Bhagalpur	Nathnagar	20703201060	Nathnagar Main Road Ragnunoth Mandir to Bhatariya Village	0.810	43.48200	6.59700	4.34800	54.42700
1430	Bhagalpur	Shahkund	20703202136	L044 - Gharpithiya More RCD to Gharpithiya	1.775	77.53100	16.33900	7.75300	101.62300
1431	Bhagalpur	Shahkund	20703202153	L026-Chanda Urf Burgan to Chandrapur (VR26)	0.900	47.55400	6.36000	4.75500	58.67500
1432	Bhagalpur	Shahkund	20703202164	L036-AMBA More RCD to Berain (VR36)	1.000	47.74000	7.45100	4.77400	59.96500
1433	Bhagalpur	Shahkund	20703202175	Janipur to Gurgawan (VR50)	0.500	23.11300	4.37500	2.31100	29.79900
1434	Bhagalpur	Shahkund	20703202178	L051-Saidpur More L050 To Saidpur (VR51)	1.400	65.56300	11.87200	6.55600	83.99100
1435	Bhagalpur	Shahkund	20703202183	L026-Manikpur Khurd T03 to Sahzadpur (VR62)	3.585	124.36500	31.10000	12.43600	167.90100




 M.K. No 6

Serial No.	Division	Block	ProjectID	Road Name	Length	Cost. Of Initial Rectification with surface Renewal (in Lakhs)	Cost. Of 5 year Maintenance (in Lakhs)	Cost. Of Emergent Repair (10%) in Lakhs	Total Estimated Cost (in Lakhs)
1	2	3	4	5	6	7	8	9	10
1436	Bhagalpur	Shahkund	20703202183	L064-Wakehpur to Samsul (VR64)	0.600	21.91700	1.04700	2.39200	31.35600
1437	Bhagalpur	Shahkund	20703212030	High School Dindyalpur to Dindyalpur	0.911	54.18600	6.16700	5.41900	65.77200
1438	Bhagalpur	Shahkund	20703213012	Radhaganj Sajar Road to Muslim tola	1.272	56.00500	8.00000	5.66100	70.29600
1439	Bhagalpur	Sultanganj	20703212033	Abuganj Kumbhina Park Mathwari to Kinterpur Nisara	1.694	66.94500	13.51600	6.69800	87.15900
1440	Bhagalpur	Sultanganj	20703213021	Abuganj Kumbhina Road of Gangli Ravidas tola to Astendi Mahadati tola and Brahman tola	1.000	56.43900	8.51600	5.64300	70.59800
1441	Bhagalpur	Sultanganj	20703201001	Asarganj PWD Road to Dendla	1.500	62.38400	15.72000	6.23800	84.34200
1442	Bhagalpur	Sultanganj	20703202084	NH-80 to Harin	0.965	49.73000	6.74900	4.97300	61.45200
1443	Bhagalpur	Sultanganj	27321037646	Sultanganj deoghar road to Lakhangar	0.620	34.68900	5.02900	3.46900	43.18700
1444	Kahalgaon	Kahalgaon	20703402098	L034-Jungle Gopali to Simariya (VR28)	1.100	45.69100	8.63600	4.56900	58.89600
1445	Kahalgaon	Pirpainti	20703402088	L097-PMGSY Athariya Ram Nagar Road to Kamariya Tola (VR73)	1.320	53.35100	11.10600	5.33500	69.79200
1446	Kahalgaon	Pirpainti	20703402007	Pirpainti to Rani Doyara	3.250	101.07800	29.77000	10.10800	140.95600
1447	Kahalgaon	Pirpainti	20703401002	Rani Nagar High School to Gobindpur (Bhagwan Tola via Duta Singh Tola)	2.800	107.85900	21.87700	10.78500	140.52100
1448	Kahalgaon	Pirpainti	20703402083	L087-NH-80 Bagama Puhar More to Adibeshi tola (VR63)	2.650	87.21200	22.38400	8.72100	118.31700
1449	Kahalgaon	Pirpainti	20703413003	NH-80 to Kamal Dhocai	2.311	89.16800	24.65800	8.91700	122.74300
1450	Kahalgaon	Sabour	20703402050	L038-English to Goshpur (VR22)	2.912	121.41500	20.64400	12.14200	154.20100
1451	Kahalgaon	Sabour	20703402066	L053-Fatehpur to Musapur Harijan Tola Chautka (VR29)	1.200	60.50800	6.54500	6.05000	73.10300
1452	Kahalgaon	Sabour	20703402046	L035-T03 to Amdar (VR19)	0.700	28.78600	5.66200	2.87900	37.32700
1453	Kahalgaon	Sabour	20703402038	L031-NH-80 to Barani (VR14)	0.600	28.19100	4.09900	2.81900	35.10900
1454	Kahalgaon	Sabour	20703413004	Panna Chak (Shankarpur Mahobir Asthan) to Paswan tola	0.345	20.15700	1.91000	2.01600	24.08300
1455	Kahalgaon	Sabour	20703402068	L054-NH-80 to Mamlakha West Tola (VR30)	0.800	38.09400	5.80800	3.80900	47.71100
1456	Kahalgaon	Sarhaura	20703402031	L027-Sarhaura to Nathuchak (VR11)	6.250	247.41400	69.52800	24.74100	341.68300
1457	Navgachia	Bihpur	20703302017	RCD Road Kabanu Chowk - Bhawalpur	1.992	103.81000	14.00900	10.38100	128.20000
1458	Navgachia	Gopalpur	20703318001	Navatoliya more to Bhogya Basa	0.400	22.62600	3.01500	2.26300	27.90400
1459	Navgachia	Gopalpur	20703312029	RCD Road Sanjay Mandal to Abhiya Gandhi tola	0.440	22.99300	3.29200	2.29900	28.58400
1460	Navgachia	Gopalpur	20703302053	L030-RCD Road Sungaria To Tintanga Karari (VR24)	1.501	50.25200	14.67600	5.02500	69.95300
1461	Navgachia	Ismailpur	20703318002	Md. Akram Home to Dhani Mandal Basa	1.000	51.88700	7.15900	5.18800	64.23400
1462	Navgachia	Ismailpur	20703302042	L024-L023 Near Sudhan Tola to Moti Sudan Tola (VR4)	1.400	70.33000	9.22200	7.03300	86.58500
1463	Navgachia	Ismailpur	20703302075	T01-Navgachia Laxmipur PWD To Ram Nagar (ODR1)	1.597	51.31400	14.30400	5.13100	70.74900
1464	Navgachia	Kharik	20703312013	PMGSY Shiv Shankar Gupta To PMGSY Chamarkhadi	0.460	22.45700	2.64500	2.24600	27.34800
1465	Navgachia	Kharik	20703312014	PCC Late Vinod Jain (market) To Kathalia Chatti tola	1.825	89.50600	9.74200	8.95100	108.19900
1466	Navgachia	Kharik	20703302027	L034 - RCD Road to Ganeshpur (VR10)	2.600	126.94500	14.15800	12.69500	153.79800
1467	Navgachia	Kharik	20703302028	L039 - Bagri to Surha (VR16)	1.250	58.66300	6.94700	5.86600	71.47600
1468	Navgachia	Kharik	20703302069	L043-T02 to Nirwada (VR12)	0.800	24.49700	7.01900	2.45000	33.96600
1469	Navgachia	Narayanpur	20703312003	PMGSY Road Kali Sihan Brahman Tola to Navatolia Nandeshwar Jha Ke Ghar	0.300	16.40300	2.42800	1.64000	20.47100
1470	Navgachia	Narayanpur	20703312005	PMGSY Road Thakurwari to Rajapur Tola (Ramdev Singh Ghar)	0.715	33.61800	5.03400	3.36100	42.01300
1471	Navgachia	Narayanpur	20703312015	Chaubdi To Shalpur	0.540	30.01600	3.98200	3.00200	37.00000
1472	Navgachia	Narayanpur	20703312017	MMGSY Road Late Kamleshwari Yadav House to Yadav Tola Ward No.-7	0.695	37.43800	5.15600	3.74300	46.33700

Sh M.K. Jha

h b E

Serial No.	Division	Block	ProjectID	Road Name	Length	Cost. Of Initial Rectification with surface Renewal (in Lakhs)	Cost. Of 5 year Maintenance (in Lakhs)	Cost. Of Emergent Repair (10%) in Lakhs	Total Estimated Cost (in Lakhs)
1	2	3	4	5	6	7	8	9	10
1473	Navgachia	Narayapur	20703312018	MMGSY Road Late Kamleshwari Yadav House to Yadav Tola Ward No -2	1.016	55.88400	7.37200	5.58800	68.84400
1474	Navgachia	Narayapur	20703312020	Road No-14 Dinha To Balha Ward No.-4 (via Budhath Jha Ke (Ihar Tak)	1.050	51.45300	7.80100	5.14400	64.39800
1475	Navgachia	Narayapur	20703302066	L040-PMGSY Road Raipur to Kustaha Village (TRACK2)	0.750	34.58400	5.25900	3.45800	43.30100
1476	Navgachia	Navgachia	20703312009	Suryag Chowk to Durga Sthan Nagra Mahadoli Tola	0.960	47.36600	6.73100	4.73600	58.83300
1477	Navgachia	Navgachia	20703312023	RWD Road to Brahman Tola	0.483	22.81900	2.76400	2.28200	27.86500
1478	Navgachia	Navgachia	20703302043	L024-T06 Borwa Tola To Guramthpur Tola (VR4)	0.700	30.73900	6.68600	3.07400	39.49900
1479	Navgachia	Navgachia	20703302049	L029-Nagah Milki Road L027 To Sakucha (VR9)	1.650	62.79000	14.62200	6.27900	83.69100
1480	Navgachia	Navgachia	20703302052	L030-Nagah Road L025 To Ram Nagar (VR19)	1.550	47.25500	12.93600	4.72500	64.91600
1481	Navgachia	Navgachia	20703302073	L051-PWD Road To Dholbaja Basti (VR30)	0.750	36.03400	4.34600	3.60300	43.98300
1482	Jamui	Barhat	20804102121	L041-Jamui Kharagpur PWD road to Durha (VR41) RRP-II	4.600	192.07800	63.11800	19.20800	274.40400
1483	Jamui	Barhat	20804100840	Jamui Kharagpur PWD road Paro more to Lahmaniya road	9.486	298.89800	108.78900	29.89600	437.57700
1484	Jamui	Barhat	20804102170	L050-Jamui Kharagpur PWD road L036 to Pachashari (TRACK90) RRP-II	1.800	62.93200	19.86600	6.29300	89.09100
1485	Jamui	Jamui	20804102108	L022-Hamarayanpur to Lathate (Track22)	2.474	121.34200	28.61700	12.13400	162.09300
1486	Jamui	Jamui	20804102130	L055-Khadgaur Manjhwe PWD road to Devchand (TRACK55) RRP-II	1.500	51.07700	18.34100	5.10800	74.52600
1487	Jamui	Jamui	20804102118	L031-Jamui Sikandra PWD Road to Lagra (Track31) RRP-II	1.000	25.18300	12.05900	2.51800	39.76000
1488	Jamui	Jamui	20804102114	L028 - Jamui Abhaypur road to Pui (Track28) RRP-II	0.995	31.67900	11.54400	3.16800	46.39100
1489	Jamui	Khaira	20804102161	L084-MMGSY Road Sonai to Baghmara (TRACK84)	1.230	52.78000	17.85200	5.27800	75.91000
1490	Jamui	Khaira	20804102122	L042-Amin Khaira road to Baryanpur (Track42)	1.108	48.27200	14.73300	4.82700	67.83200
1491	Jamui	Khaira	20804102150	Bighayat to Maerhandi Road	3.800	168.57000	51.24900	16.85700	236.67600
1492	Jamui	Khaira	20804102129	Khaira Sono REO Road to Manjgay	3.300	132.98300	47.82100	13.29800	194.10200
1493	Jamui	Khaira	20804102094	Jamui - Kamekol Road to Bichkorwa	2.950	129.78700	39.54700	12.97900	182.31300
1494	Jamui	Khaira	20804102169	PMGSY Road Manjhiyani to Jagarnadih	2.650	124.58100	34.28900	12.45800	171.32800
1495	Jamui	Khaira	2841033537	Amin Khaira to Azari	2.347	124.85800	28.30100	12.48600	165.64500
1496	Jamui	Khaira	20804102140	Jundo to Jitadih	2.000	81.64500	26.60800	8.16400	116.41700
1497	Jamui	Lakshmpur	20804102141	L067-Kemhat Ratanpur PWD road to Hiramba	3.550	148.55700	50.74700	14.85600	214.16000
1498	Jamui	Lakshmpur	20804102110	L024-Sondipi Kamantur road to Premadih (TRACK67) RRP-II	3.290	156.39900	42.44100	15.64000	214.48000
1499	Jamui	Lakshmpur	20804102131	L055-Kohbarba more Kotaha River REO road to Donha (TRACK55) RRP-II	1.440	71.60400	19.06200	7.16000	97.82600
1500	Jamui	Sikandra	20804102134	L060-Kumar to Tuladih (TRACK60) RRP-II	0.730	29.93900	10.37900	2.99400	43.31200
1501	Jhajha	Chakai	20804202066	Basatpur To Azmpathal	1.937	53.49000	24.09000	5.35000	82.93000
1502	Jhajha	Chakai	20804202128	Ghutiary To Nayadih	5.450	162.71000	62.43000	16.27000	241.41000
1503	Jhajha	Chakai	20804202176	T02 To Manikola	1.110	32.78000	13.32000	3.28000	49.38000
1504	Jhajha	Chakai	20804202125	Lerwa To Jalandaha	2.710	78.24000	32.00000	7.82000	118.06000
1505	Jhajha	Chakai	20804202178	L155-L054 To Maladih	1.200	47.72000	12.19000	4.77000	64.68000
1506	Jhajha	Chakai	20804202065	L022-Jahaban Station To Mahapatistoksa (TRACK14)	1.950	65.54000	22.97000	6.55000	95.06000
1507	Jhajha	Chakai	20804202068	L025-T01 To Algori (Track14)	1.545	43.55000	19.12000	4.35000	67.02000
1508	Jhajha	Gidhour	N208042001003	Dholkatwa To Simaria Via Karila	3.250	139.82100	35.36700	13.91500	189.10300



 M.K. Sh 6

Serial No.	Division	Block	ProjectID	Road Name	Length	Cost. Of Initial Rectification with surface Renewal (in Lakhs)	Cost. Of 5 year Maintenance (in Lakhs)	Cost. Of Emergent Repair (10%) in Lakhs	Total Estimated Cost (in Lakhs)
1	2	3	4	5	6	7	8	9	10
1509	Jhajha	Gidhour	N208042001005	Mahuli To Gidhour Main PMGSY Road	1.750	99.60000	11.80000	9.97000	121.40000
1510	Jhajha	Gidhour	N208042008003	Jamui Jhajha Main Road to Kaim Kaidi Subjana school	1.400	63.00000	12.67000	6.30000	82.00000
1511	Jhajha	Sono	20804202133	Salsiya Raghunatha PMGSY Road To Lohathara	2.540	92.20000	28.31000	9.22000	129.73000
1512	Jhajha	Sono	20804202076	Amjhari To Bela Bathar	1.100	45.42000	13.60000	4.54000	63.56000
1513	Jhajha	Sono	20804202072	Ghotari To Binjhi	2.500	84.88000	28.60000	8.49000	121.97000
1514	Jhajha	Sono	20804202078	Tilbaria To Kodwazur	2.100	75.49000	22.90000	7.55000	105.94000
1515	Jhajha	Sono	20804202098	Kantwa To Panar	3.192	98.42000	37.90000	9.84000	146.16000
1516	Jhajha	Sono	20804202116	Chiraiya To Nainipethal	2.000	62.98000	23.12000	6.30000	92.40000
1517	Jhajha	Sono	20804202129	Near Ghutwa To Balsome	2.000	95.06000	24.30000	9.51000	128.87000
1518	Jhajha	Jhajha	20804202146	L085- T01 To Fatehpur	1.175	37.11000	14.30000	3.71000	55.21000
1519	Jhajha	Jhajha	20804202143	L082 - Baratar To Kama	2.050	98.19000	21.08000	9.82000	129.09000
1520	Jhajha	Jhajha	20804202094	L043 - Simultala To Godaia	1.450	54.76000	15.56000	5.48000	75.80000
1521	Jhajha	Jhajha	20804202155	L104 - Dumamah To Lower Dario	2.110	74.66000	20.80000	7.47000	102.93000
1522	Jhajha	Jhajha	20804202084	L036 - Kharanda More To Kharanda Village	1.000	35.75000	11.11000	3.57000	50.43000
1523	Jhajha	Jhajha	20804202108	L053 - Tahba To Balladhi	3.250	105.36000	40.57000	10.54000	156.47000
1524	Jhajha	Jhajha	20804202058	Sahis Main Road - Chandrapura	1.100	39.20000	13.61000	3.92000	56.73000
1525	Jhajha	Jhajha	20804202059	Saris Main Road To Dhabalia	2.130	82.25000	22.71000	8.22000	113.18000
1526	Jhajha	Jhajha	20804202163	L118 - Jhajha Sono PWD Road To Amba	2.850	80.60000	21.55000	8.06000	110.21000
1527	Jhajha	Jhajha	20804202088	L038 - Simultala To Pandua	1.226	45.50000	13.48000	4.55000	63.53000
1528	Jhajha	Jhajha	20804202095	L044 - Godaia To Dangitari	2.735	78.85000	33.90000	7.89000	120.64000
1529	Lakhisarai	Barahiya	20803902085	T01 - Sahoadpur to Laxmipur	0.650	37.69000	5.96000	3.77000	47.42000
1530	Lakhisarai	Barahiya	N208040002049	T03 (NEI-80) - Bahadpur	0.950	37.66000	12.13000	3.78000	53.57000
1531	Lakhisarai	Barahiya	N208040024020	PMGSY Road Pratappur Anjanighat To Turkejani	0.500	21.85000	6.03000	2.19000	30.07000
1532	Lakhisarai	Chanar	20804001332	PMGSY Road Bhandar to Bagicha Tola Sangrampur	0.350	11.40000	4.73000	1.14000	17.27000
1533	Lakhisarai	Chanar	N208040002051	(L038)Ramsir to Bichwa	0.660	18.76000	9.91000	1.89000	30.56000
1534	Lakhisarai	Chanar	N208040002053	L058-L038 to Bichawa	0.350	10.25000	5.35000	1.03000	16.63000
1535	Lakhisarai	Chanar	20804012013	Pmgsy Bhandar to Matar Asthan tola	0.700	19.30000	9.81000	1.94000	31.05000
1536	Lakhisarai	Chanar	20804013005	Pmgsy road to Bulahpur gram via Anusuchit jati	1.100	31.14000	15.24000	3.14000	49.52000
1537	Lakhisarai	Chanar	20804012028	PMGSY road to south Mandal tola	1.260	35.20000	15.90000	3.54000	54.64000
1538	Lakhisarai	Chanar	20804013007	Pmgsy shiv Mandir to rewta Mashahari tola	0.350	17.67000	3.42000	1.77000	22.86000
1539	Lakhisarai	Chanar	20804012007	To2 To Anusuchak	0.720	34.08000	6.90000	3.41000	44.39000
1540	Lakhisarai	Halsi	20803901035	Imp. (W/S) of LK33-Sikandra Rd. to Kairdi- Mohiya Rd.	1.150	66.91000	10.41000	6.69000	84.01000
1541	Lakhisarai	Halsi	20804001025	Phatehpur Nahar Pul to Phatehpur village	1.575	68.57000	18.17000	6.86000	93.60000
1542	Lakhisarai	Halsi	20804012017	Sikandra Shekhpura road to Matasi west	0.770	27.37000	10.66000	2.74000	40.77000
1543	Lakhisarai	Halsi	28401896173	Halsi Tarhari Path to Krishna Vigyan Anusuchit Kendra	0.620	26.08000	8.11000	2.61000	36.80000
1544	Lakhisarai	Lakhisarai	20804012004	Nb-80 Masjid To Imambara	0.660	36.89000	6.16000	3.69000	46.74000
1545	Lakhisarai	Lakhisarai	NEA220001384	Ophapur More to Harjan Tola	1.800	76.28000	22.42000	7.63000	106.33000
1546	Lakhisarai	Lakhisarai	N208040024015	R.Lal More to Lakhisarai Bypass Via Kavalju Pokhar	1.100	64.80000	10.34000	6.48000	81.62000
1547	Lakhisarai	Lakhisarai	N208040024017	Lakhisarai Bypass to Samskar Pokhar Pachna road via Ojhwa Musihari	0.970	58.51000	9.18000	5.85000	73.54000

[Handwritten signature]

[Handwritten signature]

[Handwritten mark]

[Handwritten mark]

Serial No.	Division	Block	ProjectID	Road Name	Length	Cost. Of Initial Rectification with surface Renewal (in Lakhs)	Cost. Of 5 year Maintenance (in Lakhs)	Cost. Of Emergent Repair (10%) in Lakhs	Total Estimated Cost (in Lakhs)
1	2	3	4	5	6	7	8	9	10
1548	Lakhisarai	Pipariya	20804012002	L041 Aulipur Chowk To South Tola Aulipur	0.400	20.45400	5.11500	2.04500	27.61400
1549	Lakhisarai	Pipariya	20804013018	Dih Pipariya to Hussana	1.070	50.78700	12.59800	5.07800	68.46300
1550	Lakhisarai	Pipariya	20804013013	Upgraded Primary School Aulipur to High school Aulipur	0.925	53.73000	8.84100	5.37300	67.94400
1551	Lakhisarai	Pipariya	20804002028	Walipur Library to Walipur Middle School	0.726	40.87900	6.93900	4.08700	51.89500
1552	Lakhisarai	Rangarh Chowk	20804002035	L031-L032 TO GULINI (VR31)	1.023	33.98000	13.91000	3.40000	51.29000
1553	Lakhisarai	Rangarh Chowk	20803902059	MMGSY road Akani to Kail Gram	0.770	26.19000	10.45000	2.62000	39.26000
1554	Lakhisarai	Rangarh Chowk	20803902069	Parasna Harijantola to Kanta Harijantola	1.050	34.05000	14.47000	3.40000	51.92000
1555	Lakhisarai	Rangarh Chowk	20804001026	PMGSY Gansagar and Satsarda to Narayan Chorasiya House via Rajkumar singh ke Godam	0.750	44.81000	4.89000	4.48000	54.18000
1556	Lakhisarai	Rangarh Chowk	20804013001	Progdy Road Nandnagar Bodhnagar To Mushhari	1.000	53.13000	12.55000	5.31000	70.99000
1557	Lakhisarai	Rangarh Chowk	N208040024038	Mahsaura Bhawadia Road To Anusuchit Jati Tola Bhawadia via Middle School Bhawadia	0.700	43.71000	9.28000	4.37000	57.36000
1558	Lakhisarai	Surajgarha	N208040002050	NH-80 To Rishipatnagar	0.500	24.70600	4.75800	2.47100	31.93500
1559	Lakhisarai	Surajgarha	20804001031	Imp. (W/s) of Jamalpur -Dharha- kajra Rd. to Sahmalpur Rd.	2.200	102.73200	28.23500	10.27300	141.24000
1560	Lakhisarai	Surajgarha	N208040001019	PMGSY Road to Kalyanpur Harijan toli	0.900	51.23900	8.60200	5.12400	64.96500
1561	Lakhisarai	Surajgarha	20804012032	L043 Konipar to sona Jaan Primary School	0.750	38.25000	7.15000	3.82500	49.22500
1562	Lakhisarai	Surajgarha	20804013016	Bishampur to Bishampur Mushahari	0.520	30.62900	5.13200	3.06300	38.82400
1563	Lakhisarai	Surajgarha	20804001011	Construction of Nauakpur village Road	0.800	51.77700	7.70600	5.17800	64.66100
1564	Lakhisarai	Surajgarha	20803901010	Imp. (W/s) of Piribazar- Basani Rd. to Buluhai Kodasi Rd.	0.800	33.81000	9.92600	3.38100	47.11700
1565	Lakhisarai	Surajgarha	20804012024	Kali arban khars to High School Alinagar	0.825	47.20800	7.87700	4.72100	59.80600
1566	Lakhisarai	Surajgarha	20804002036	L037-T02 TO LAI (TRACK38)	1.470	56.20000	19.91900	5.62000	81.73900
1567	Lakhisarai	Surajgarha	20804013012	L043 Talvanshipur to middle school talvanshipur	1.100	61.50000	10.48300	6.15000	78.13300
1568	Lakhisarai	Surajgarha	20804012025	T05 to Goupur (Alinagar)	0.800	48.15400	8.49400	4.81500	61.46300
1569	Sheikhpura	Ariari	20803902138	T02 - Bisahiya	1.742	56.90400	21.69800	5.69000	84.29200
1570	Sheikhpura	Ariari	20803902153	T04 to BARUNI	1.265	46.73600	14.00300	4.67400	65.41300
1571	Sheikhpura	Ariari	20803902154	T04 to CHORBAR	0.862	22.77700	10.02800	2.27800	35.08300
1572	Sheikhpura	Ariari	20803902155	T04 - DHANUTOLA	1.385	40.26000	19.79000	4.03000	64.04000
1573	Sheikhpura	Ariari	20803902156	T04 to GANGAPUR	2.900	80.51000	33.68000	8.05000	122.24000
1574	Sheikhpura	Ariari	20803908079	Repair of road from Ishapur Canal P.M.G.S.Y. To Ghuskuri Village	1.625	69.22200	20.78900	6.92200	96.93300
1575	Sheikhpura	Ariari	20803912007	Korhari Pul Ke Paschim Se Rampur Maszid Tola	0.769	30.95700	8.27400	3.04600	42.27700
1576	Sheikhpura	Ariari	20803912013	south west of brindawan to Laxmipur	1.600	70.01800	17.87000	7.00200	94.89000
1577	Sheikhpura	Ariari	20803912014	Tar more to Ghuskuri	1.700	64.23000	21.62000	6.42000	92.27000
1578	Sheikhpura	Ariari	20803912015	Koinda More to Koinda	0.400	22.77000	2.11300	2.27700	27.16000
1579	Sheikhpura	Ariari	20803913001	Latkana More Se Kenar Anusuchit Jati Tola	1.213	47.87200	12.88300	4.78700	65.54200
1580	Sheikhpura	Barbigha	20803912017	Barbigha Sarnera Road NH 82 to Mushapur	2.700	133.30000	29.43000	13.33000	176.06000
1581	Sheikhpura	Barbigha	20803912036	Kashi High to Hlungum	1.890	87.83500	19.17500	8.78300	115.79300
1582	Sheikhpura	Barbigha	20803901003	Imp. (W/s) Barbigha - Melhas Rd to Shekhpurwa	1.500	67.96000	17.34000	6.79000	92.09000

[Handwritten signature]

M.K. *[Handwritten signature]*

[Handwritten mark]

Serial No.	Division	Block	ProjectID	Road Name	Length	Cost. Of Initial Rectification with surface Renewal (in Lakhs)	Cost. Of 5 year Maintenance (in Lakhs)	Cost. Of Emergent Repair (10%) in Lakhs	Total Estimated Cost (in Lakhs)
1	2	3	4	5	6	7	8	9	10
1583	Sheikhpura	Barbigha	20803902120	L021 - BAJNATI PUJR	1.039	36.64000	11.46000	3.66000	51.76000
1584	Sheikhpura	Barbigha	20803902134	Nendograj - Ramjanpur Road to Daynatchak	0.929	52.60900	5.05700	5.26100	62.92700
1585	Sheikhpura	Barbigha	20803902174	T02 To Jamalpur	1.000	46.01800	9.36700	4.60200	59.98700
1586	Sheikhpura	Barbigha	20803912005	Faridpur Pinji Path Lodipur Se Kusodhi Hasanpur	0.902	34.37000	11.91600	3.44600	49.72600
1587	Sheikhpura	Barbigha	20803912016	Serva to Nareshpur tola Muldih Path	1.300	44.93200	19.41300	4.49300	68.83800
1588	Sheikhpura	Barbigha	20803913016	Teus Madan to Subhanpur	1.550	63.80900	19.77000	6.38100	89.96000
1589	Sheikhpura	Barbigha	20803913025	Barbigha Mehas road to Purah tola Bhadarthi	1.500	50.28000	20.78000	5.03000	76.09000
1590	Sheikhpura	Chewara	20803902123	L029 - Kusokhar	1.587	53.93000	19.54300	5.39300	78.86600
1591	Sheikhpura	Chewara	20803902129	L035 - Sujari	0.736	24.76800	10.15800	2.47700	37.40300
1592	Sheikhpura	Chewara	20803902130	L040 - Belchhi	2.070	71.74200	26.88800	7.17400	105.80400
1593	Sheikhpura	Chewara	20803902160	T024-T01 To Maheshpur (VR24)	1.719	63.73900	19.91700	6.37400	90.03000
1594	Sheikhpura	Chewara	20803912002	Chakandra Kusokhar Path Se Kusokhar Beldan Rajoura	1.645	76.92800	15.77100	7.69300	100.39200
1595	Sheikhpura	Chewara	20803912018	Chewara to Chewara Uttar Yadav tola	0.500	17.05600	7.08000	1.70600	25.84200
1596	Sheikhpura	Chewara	20803912020	Sheikhpura Arha path to Fatehpur paschim Tola Bhalua road	1.520	55.74100	17.78800	5.57400	79.10100
1597	Sheikhpura	Chewara	20803912023	Sheikhpura Sikandra Road to Athawan Beldariya	1.465	52.72300	16.43000	5.27200	74.42500
1598	Sheikhpura	Chewara	20803913022	T02 Karande Road to Dhari Schedule Cast tola	0.900	36.55200	9.07300	3.65500	49.28000
1599	Sheikhpura	Sheikhpura	20803902185	L058-T01 To Baras Bigha (VR68)	0.900	38.96000	10.36000	3.90000	53.22000
1600	Sheikhpura	Sheikhpura	20803902186	L069-T03 To Pathlaur (VR69)	0.625	27.44600	6.60700	2.74500	36.79800
1601	Sheikhpura	Sheikhpura	20803912004	Dah Ke Purah Se Kare Yadav Tola	1.975	75.60700	24.19800	7.56100	107.36600
1602	Sheikhpura	Sheikhpura	20803912031	Gabey khalsapur to North tola	1.500	53.48000	15.85000	5.35000	74.68000
1603	Sheikhpura	Sheikhpura	20803912032	Chikola Pakar to Samaida west tola	1.200	62.09600	14.67600	6.21000	82.98200
1604	Sheikhpura	Sheikhpura	20803913008	Kuzumbha Gumat pul to Dewra Mushahari	1.950	55.66000	27.77000	5.56000	88.99000
1605	Sheikhpura	Sheikhpura	20803913011	Dah ke Purah to Matokhar Harijan tola	0.650	28.80200	7.88800	2.88000	39.57000
1606	Sheikhpura	Sheikhpura	20803913020	Nahar pul to Badshahpur Harijan tola	0.600	23.99000	5.84000	2.40000	32.23000
1607	Sheikhpura	Sheikhpura	20803908081	Special Repair of Road From Sheikhpura to Puraina PWD Road	0.480	23.13000	3.97000	2.31000	29.41000
1608	Sheikhpura	Sheikhpura Sarai	20803902164	L028-L032 To Bara Bigha (VR28)	1.710	59.24000	18.69000	5.92000	83.85000
1609	Sheikhpura	Sheikhpura Sarai	20803902167	L030-L029 To Panhara	0.900	42.84200	9.08400	4.28400	56.21000
1610	Sheikhpura	Sheikhpura Sarai	20803902171	L034-T01 To Panaypur (VR34)	1.050	55.70900	11.32000	5.57100	72.60000
1611	Sheikhpura	Sheikhpura Sarai	20803912034	Sugal more to Chaurama	1.380	62.01800	15.15500	6.20200	83.37500
1612	Sheikhpura	Sheikhpura Sarai	20803913003	Onama Se Delhi Tola Onama	1.367	54.01300	14.94600	5.40100	74.36000
1613	Saharsa	Kabra	20904312013	Saharsa Sonbarsu Road Dhokhari Village To Bhotuli	2.500	107.42600	21.60700	10.74300	139.77600
1614	Saharsa	Kabra	20904401008	Fungi Bandh in Missing Link.	1.820	76.29500	20.74700	7.62900	104.67100
1615	Saharsa	Kabra	20904312012	SH 22 To Murli Thakurbari via Kumha Bandh	1.780	63.35500	19.70000	6.33500	89.39000
1616	Saharsa	Mahishi	20904301014	Murli village RCC Culvert to Mushahari Aas village	0.240	12.43400	1.47100	1.24300	15.14800
1617	Saharsa	Mahishi	20904312004	Karampur Rajanpur Road To Bhagwatpur	2.010	58.70400	23.37600	5.87000	87.95000
1618	Saharsa	Mahishi	20904312007	Maharho Chowk To Sansani Path	1.200	45.92100	12.17200	4.59200	62.68500
1619	Saharsa	Mahishi	20904313015	Road No 17 To Sah Tola Bholahi	0.990	68.94500	9.73700	6.89400	85.57600
1620	Saharsa	Mahishi	20904302154	T01 to Dhore Laxmipur	2.115	81.75000	21.82200	8.17500	111.74700

SL M.K. Ar

3

5

Serial No.	Division	Block	Project ID	Road Name	Length	Cost. Of Initial Rectification with surface Renewal (in Lakhs)	Cost. Of 5 year Maintenance (in Lakhs)	Cost. Of Emergent Repair (10%) in Lakhs	Total Estimated Cost (in Lakhs)
1	2	3	4	5	6	7	8	9	10
1621	Saharsa	Mahishi	20904308092	Repair of road from Sravani Kosi Dam to Labani	1.000	43.49900	9.42600	4.35900	57.27500
1622	Saharsa	Mahishi	20904302168	L043-T02 to Bhanthi (VR22)	1.180	69.39900	12.34300	6.94600	88.68200
1623	Saharsa	Naubata	20904401005	Chandrayan Chowk to Ukhali village	1.060	65.12700	6.61600	6.51300	78.25600
1624	Saharsa	Naubata	20904312002	Construction Of Road From Manjhal Nur Mukhiya House To Salpur Main Road Via Khamhrali	2.100	129.45000	12.84100	12.94500	155.23600
1625	Saharsa	Naubata	20904312041	Koshi Eastern Bandhat 72.8Km To Baniyahi Ghat	1.950	79.44600	21.55600	7.94500	108.94700
1626	Saharsa	Satar Kataiya	20904302156	L028-Bishanpur se Sarwaniya	1.440	55.89900	14.85500	5.58100	76.24500
1627	Saharsa	Satar Kataiya	20904302162	Sisal to Shalpur	1.473	57.44800	15.83700	5.74500	79.03000
1628	Saharsa	Satar Kataiya	20904312022	Pich Road to Purab Tilab Pal Tak	2.500	79.46000	27.42600	7.94600	114.82600
1629	Saharsa	Satar Kataiya	20904312026	From near Pachgachhiya Railway station Hospital to Persikachan kender Bijal pur via Rakiya pesh road	4.630	208.61600	45.97500	20.86200	275.45300
1630	Saharsa	Satar Kataiya	20904312023	PWD Road To Sharma Tola Tilaw Bank	0.980	42.30200	9.37200	4.23000	55.90400
1631	Saharsa	Satar Kataiya	20904308097	Repair of road from Manha to Khadipur	3.530	122.74500	37.90400	12.27500	172.92400
1632	Saharsa	Satar Kataiya	20904313042	Kumbhghat Aadiwasi tola To Bela Field	0.960	18.16200	8.99500	1.81500	28.97200
1633	Saharsa	Satar Kataiya	20904302150	L023-Parikh Nandlali to Bhelehi (Track3)	0.590	23.46600	5.73600	2.34700	31.54900
1634	Saharsa	Saurbazar	20904302177	L071-L069 to Khepati (TRACK12)	1.110	45.85700	10.00900	4.58600	60.45200
1635	Saharsa	Saurbazar	20904401010	Improvement of road from Main road Khaira to Kuldip Yadav House.	0.150	7.92600	0.93000	0.79300	9.64900
1636	Saharsa	Saurbazar	20904313025	Samda Pakki Sadak Thakurbari Chuthai Mehta House To Sharma Tola Umakan House	1.240	47.62100	12.31900	4.76200	64.70200
1637	Saharsa	Saurbazar	20904313024	Pich Road Choudanda To Choudanda Last via Choudanda Middle School	1.470	55.30900	15.78300	5.53100	76.62300
1638	Saharsa	Saurbazar	20904313027	Kaap Pich Road Transformer To Mahadali Ram Tola Jane Wali Road	1.930	86.48600	18.83600	8.64900	113.97100
1639	Saharsa	Saurbazar	20904313026	Samda Paswan Tola Nuhur To Sitaram Paswan's House	0.770	28.99600	7.04500	2.90000	38.94100
1640	Saharsa	Saurbazar	20904313032	SH To Beldari Tola	0.800	17.70400	7.90300	1.77000	27.37700
1641	Saharsa	Saurbazar	20904313044	Kalikan road Pich road Kachra To Bhulia Sima tak Bhelewa via West of Kachra	2.510	84.96200	26.92600	8.49600	120.38400
1642	Saharsa	Saurbazar	20904312029	Silet Bhagwati Ashan Pradhanmanti Road Sah Tola To Naya Tola	1.300	49.17200	13.13200	4.91700	67.22100
1643	Saharsa	Saurbazar	20904312027	Samda pakki Sadak Kesho Mehta ke Dukaan Se Mukhiya Tola Ramotar Bhagat Ke Ghar Se Hote hue Maheshpur PMGSY Sadak Tak	1.570	64.23300	15.88000	6.42300	86.53600
1644	Simri Bakhtiyarpur	Banma Itahri	N209044004002	Saharsa Zila Antargat Simri Bakhtiyarpur ke Banma Itahari Prakhod se Juni Surak Islamiya	3.250	155.69100	27.69800	15.56900	198.95800
1645	Simri Bakhtiyarpur	Banma Itahri	20904413022	Lakshmina Mushari to PMGSY Road Mali Bishanpur	1.250	53.63200	14.16100	5.36300	73.15600
1646	Simri Bakhtiyarpur	Banma Itahri	20904418011	PWD road (Bansudev Paswan) to Mohanpur village	0.640	24.92800	5.80700	2.49300	33.22800
1647	Simri Bakhtiyarpur	Banma Itahri	20904302086	PWD Road to Kashimpur	1.440	68.16200	13.35500	6.81600	88.33300
1648	Simri Bakhtiyarpur	Patarghat	20904301016	Shri Jay Kishor Mehta house to World Bank road via Ihandhi	2.040	92.45500	15.15100	9.24500	116.85100
1649	Simri Bakhtiyarpur	Patarghat	20904412036	Bishanpur Panchayat Main Road to House of Kamleshwar Yadav	1.200	42.68000	13.40800	4.26800	60.35600
1650	Simri Bakhtiyarpur	Patarghat	N209044012032	Pama Panchayat Bhowra se Ukhali Uchi Vidyalay Via Sirhi Tola	3.020	128.83700	32.69400	12.88300	174.41400

[Handwritten signature]

M.K. Sr

6

[Handwritten mark]




Serial No.	Division	Block	Project ID	Road Name	Length	Cost. Of Initial Rectification with surface Renewal (in Lakhs)	Cost. Of 5 year Maintenance (in Lakhs)	Cost. Of Emergent Repair (10%) in Lakhs	Total Estimated Cost (in Lakhs)
1	2	3	4	5	6	7	8	9	10
1631	Simri Bakhtiyarpur	Salkhua	20904412015	Molha Chowk To Satwer	1.550	63.26200	16.95600	6.32600	86.54400
1632	Simri Bakhtiyarpur	Simri Bakhtiyarpur	20904401027	weold Bank Road to Manjha via Koshi Bardi via house of Ghana Mandal	3.500	184.69600	36.35800	18.47000	239.52400
1633	Simri Bakhtiyarpur	Simri Bakhtiyarpur	20904302123	Tilauthi to Ujraha	0.300	29.10800	2.25400	2.91000	34.37200
1634	Simri Bakhtiyarpur	Simri Bakhtiyarpur	20904302070	MDR T02 to Ponthi Chak	1.340	66.07000	13.23000	6.60000	85.90000
1635	Simri Bakhtiyarpur	Simri Bakhtiyarpur	20904413011	Khamhau Panchayat NH-107 Bhuin Chouk To S.H Road	1.080	52.61500	11.01500	5.26200	68.89200
1636	Simri Bakhtiyarpur	Simri Bakhtiyarpur	20904412006	Madanpur Panchayat In Madanpur Bahura Main Road To Madanpur Chowk In Thakurwar	0.830	39.53100	5.10600	3.95300	48.59000
1637	Simri Bakhtiyarpur	Simri Bakhtiyarpur	20904412022	Mohamadpur Panchayat Bela Tola Mushari TO Morkahi	1.080	40.22900	10.80800	4.02300	55.06000
1638	Simri Bakhtiyarpur	Simri Bakhtiyarpur	20904412002	Bedi Champama Near Bedi Pal To Radra Ashan	0.750	49.36400	4.72000	4.93600	59.02000
1639	Simri Bakhtiyarpur	Simri Bakhtiyarpur	20904412025	Bhauani Panchayat NH-107 Sonwara Raj Road Bhutauri Hospital To Bhagwanpur Tola	1.365	65.48300	12.19900	6.54800	84.23000
1640	Simri Bakhtiyarpur	Simri Bakhtiyarpur	20904412017	Chakbhau Panchayat high school chakbhau elpeha jilebi chowk situahi pound to kaystha tola	0.500	19.34300	5.38100	1.93400	26.65800
1641	Simri Bakhtiyarpur	Simri Bakhtiyarpur	20904412021	Sonpura Panchayat Near sonpura Pokhar TO Pilla Tola	1.230	37.08300	14.87500	3.70800	55.66600
1642	Simri Bakhtiyarpur	Simri Bakhtiyarpur	20904413013	NH-107 Bhatauni Panchayat to Tengrahi Harjan Tola via Tulsiyahi	4.000	146.71500	38.48300	14.67100	199.86900
1643	Simri Bakhtiyarpur	Simri Bakhtiyarpur	20904413010	Simri Panchayat Babujanghat Road Dhab Chabiyoti Main Road To Mushari Tola	1.200	56.59000	9.30500	5.65900	71.55400
1644	Simri Bakhtiyarpur	Simri Bakhtiyarpur	20904412019	Tariyama To Turki	1.600	67.15500	18.35000	6.71500	92.22000
1645	Simri Bakhtiyarpur	Simri Bakhtiyarpur	20904412018	Raipura Panchayat hussainchak to Bakhtiyarpur road S.H to Ramharpar vilage border	0.580	24.36100	6.09500	2.43600	32.89200
1646	Simri Bakhtiyarpur	Simri Bakhtiyarpur	20904413009	Saroja Panchayat bakhtiyarpur champan road brahmasthan to harjan tola	0.550	18.18300	6.65700	1.81800	26.65800
1647	Simri Bakhtiyarpur	Simri Bakhtiyarpur	20904413008	Saroja panchayat balwa Bakhtiyarpur champan road rampur Brahmasthan to paswan tola	0.730	28.40300	7.31500	2.84000	38.55800
1648	Simri Bakhtiyarpur	Simri Bakhtiyarpur	20904412020	Saroja Panchayat Bhakhtiyarpur Champain Main Road Rampurhat To Rampur Village	1.050	46.71200	10.42500	4.67100	61.80800
1649	Simri Bakhtiyarpur	Sonbarsa	N209044001014	Sahat Kachra Main road to Rajendra Parsuna House via the house of Dinesh sah.	0.840	49.55800	5.10100	4.95600	59.61500
1650	Simri Bakhtiyarpur	Sonbarsa	20904405002	Saharsa jila antargat sonbarsa prakhand ke pariya panchayat ke maina mahadali tola tak path nirman.	0.680	39.17000	4.33600	3.91700	47.42300
1651	Simri Bakhtiyarpur	Sonbarsa	20904401020	House of Shirda singh at sahala to house of Ramroop singh near Manguar vilage Border.	0.400	19.81900	2.46300	1.98100	24.26300
1652	Simri Bakhtiyarpur	Sonbarsa	20904401021	House of Sri Madhav singh at Lambara to Lambara vilage.	0.450	22.48500	2.95700	2.24800	27.69000
1653	Simri Bakhtiyarpur	Sonbarsa	20904302038	Harikhed to Dhada	0.750	36.30800	4.75600	3.63100	44.69500
1654	Simri Bakhtiyarpur	Sonbarsa	20904402018	L028 Molodha mushari To Belhat (VR 12)	2.534	107.65400	28.77900	10.76500	147.19800
1655	Gogri	Beldaur	20904608038	Repair of from west of NH-107 Usarla to House of Rajendra Shanna	0.480	22.55600	3.50000	2.25600	28.31200
1656	Gogri	Beldaur	20904612026	PMQSY Road Chodhari to Chodhari Hacia North Villaga Tirauna PMQSY Road	1.050	70.14900	4.55600	7.01500	81.72000

at
SK M.K. Jha

h G

h

Serial No.	Division	Block	ProjectID	Road Name	Length	Cost Of Initial Rectification with surface Renewal (in Lakhs)	Cost. Of 5 year Maintenance (in Lakhs)	Cost. Of Emergent Repair (10%) in Lakhs	Total Estimated Cost (in Lakhs)
1	2	3	4	5	6	7	8	9	10
1677	Gogri	Chautham	20904612004	Rly Line Par Sringar To Dhanam Tola	1.878	102.36500	18.53900	10.23700	131.14100
1678	Gogri	Chautham	20904613006	Maigni (Kharuta) Dajronghali Ashitan to Mushar Tola	0.670	41.30100	2.92100	4.13600	48.35200
1679	Gogri	Chautham	20904501083	N.H. -107 to Fatey Yadav Tola Road	3.040	127.55700	29.15400	12.75600	169.46700
1680	Gogri	Gogri	20904601009	Const. of PCC Road From Mahala Under Village Panchayat Samashpur via Batavjan to Purohi yadav tola	1.250	47.84800	9.94900	4.78500	62.58200
1681	Gogri	Gogri	20904612001	Pakrol Bind Tuli Churok To Musalman Tola	2.500	105.80100	20.41600	10.58600	136.79700
1682	Gogri	Gogri	20904613009	Mushkipur to Darji Tola	0.380	15.54100	2.93900	1.55400	20.03400
1683	Gogri	Gogri	20904613027	Lewa To Haejan Tola	0.780	21.99400	6.64800	2.19900	30.84100
1684	Gogri	Parbata	20904612006	Unesh Yadav Ke Ghar To Muslim Tola Hote Hue Krishna Basahnan Tola	1.282	71.81800	7.74300	7.18100	86.74200
1685	Gogri	Parbata	20904601024	Construction of road from PMGSY road Bagraha bandh to Bagraha village road.	0.825	50.35500	3.58800	5.03600	58.97900
1686	Gogri	Parbata	20904612003	Rahetempur More To Temha Kanari Sharma Muslim Tola Hote Hue Gn Bandh Tak	0.925	51.91300	4.01800	5.19100	61.12200
1687	Gogri	Parbata	20904612023	Goriyari G. N. Bandh to Naya Gaon	2.900	101.18500	28.44400	10.11900	139.74800
1688	Gogri	Parbata	20904613023	Kabela Dhala PMGSY Road To House of Anil Mandal Harijan Tola	0.423	25.42200	1.85900	2.54200	29.82300
1689	Gogri	Parbata	20904613029	PWD Road Rahim More To (Shri Rampur Tathi) to G.N Bandh Ranpur (Rahimpur) Kanahya Chak Dhala	3.140	124.04300	27.78800	12.40400	164.23500
1690	Khagaria	Alaali	20904502070	L062-T05 Baguliya to Sorakhi	0.825	25.24100	8.81000	2.52400	36.57500
1691	Khagaria	Alaali	20904502076	AJB Road to Gourachak	0.525	26.15700	2.27100	2.61600	31.04400
1692	Khagaria	Alaali	20904518003	T05 Roum Middle School To Marahi South Tola	1.050	55.71600	4.92900	5.57200	66.21700
1693	Khagaria	Alaali	20904502072	L064-T03 to Lohitova Machhra (track31)	1.335	50.50600	12.05500	5.05100	67.61200
1694	Khagaria	Alaali	20904512019	Simraha PMGSY Road to Naya Tola	0.700	26.16900	6.92400	2.61700	35.71000
1695	Khagaria	Alaali	20904513017	Laduna PMGSY Path to Lawani Tola	1.000	47.09900	8.45900	4.71000	60.26800
1696	Khagaria	Alaali	20904502058	L024-PWD Road to Ranpur (VR10)	0.520	19.19000	5.08800	1.91900	26.19700
1697	Khagaria	Alaali	20904502062	L037 PMGSY REO Road to Lohuradih	1.300	53.71300	11.45500	5.37100	70.53900
1698	Khagaria	Alaali	20904502074	L067 Sahsi AJB Road to Gularia (track25)	0.860	34.83700	7.37900	3.48400	45.69600
1699	Khagaria	Alaali	20904512020	Hathwan RCD Road to Morkali (Morkahi)	2.170	119.40400	13.25900	11.94000	144.60300
1700	Khagaria	Alaali	20904508056	Alaali Prkhand Antargat Khagaria-Alaali Path me Chatar Gewa me Chatar Chowk se Kadar Singh ke Ghar Hote Hue Chatar Mushari Nandan Sadu ke Ghar Tak Path Maramansi Krayn	0.900	41.37100	3.89300	4.13700	49.40100
1701	Khagaria	Alaali	20904508057	Bhikhari ghat to Meghasna Path	4.700	240.28800	38.87100	24.02900	303.18800
1702	Khagaria	Alaali	20904508058	Budhwa se Haripur PMGSY Path	2.175	111.77300	17.92700	11.17700	140.87700
1703	Khagaria	Alaali	20904508059	AJB se Bhikharighat via Sahasi	2.200	85.95200	19.06300	8.59500	113.61000
1704	Khagaria	Alaali	20904502081	L085-Pekhra to Jakha (VR86)	1.500	60.17000	11.96800	6.01700	78.15500
1705	Khagaria	Alaali	20904502068	L053-Aurnh to North Bhorwa (Track8)	2.200	109.53200	18.09400	10.93300	138.55900
1706	Khagaria	Alaali	20904513013	Larhi PMGSY Path To Indm Tola	0.470	23.33700	2.03300	2.33400	27.70400
1707	Khagaria	Khagaria	20904513020	Bachhara NBCC Path to Bhiryahi Mushahari	0.770	22.13500	8.47700	2.21400	32.82600
1708	Khagaria	Khagaria	20904513002	Pwd Road To Dushitta	1.745	66.29300	17.32700	6.62900	90.24900
1709	Khagaria	Khagaria	20904513009	Bobhanga PMGSY Road To Lakshminiyu	1.491	44.94300	13.62400	4.49400	63.06100
1710	Khagaria	Khagaria	20904513015	Khagaria Bakri PWD Path To Bandghata Mushari Tak	3.230	94.67600	26.96600	9.46800	131.11000






Serial No.	Division	Block	ProjectID	Road Name	Length	Cost. Of Initial Rectification with surface Renewal (in Lakhs)	Cost. Of 5 year Maintenance (in Lakhs)	Cost. Of Emergent Repair (10%) in Lakhs	Total Estimated Cost (in Lakhs)
1	2	3	4	5	6	7	8	9	10
1711	Khagaria	Khagaria	20904512011	Bachhanta NBCC Road to Kharuk Tola Bachhanta Mullyn	0.744	23.52200	7.91700	2.35200	33.79100
1712	Khagaria	Khagaria	20904512013	Birighat to Badhwan	1.800	49.19500	14.79100	4.92000	68.90600
1713	Khagaria	Khagaria	20904503004	N.31-31 to Rajapur Road	0.850	37.48600	7.34800	3.74800	48.57600
1714	Khagaria	Khagaria	20904508051	MR to Road from the House of Girish Singh to Bachhanta Tinnuhani in Ibadas North Panchayat	0.900	35.90900	8.33000	3.29100	47.53000
1715	Khagaria	Khagaria	20904502055	Const. of PCC Road from Swani - Swani Tola (Sahni tola)	0.650	31.77100	2.83500	3.17700	37.78300
1716	Khagaria	Khagaria	20904502057	L024-Approach Road to Ranke	0.550	25.72000	4.81200	2.57200	33.10400
1717	Khagaria	Khagaria	20904502075	L068-Down Tola Bypass To Ramchandra (TRACK25)	0.570	13.90500	2.92800	1.39100	18.22400
1718	Khagaria	Khagaria	20904502065	Barsi Ghat to Barsi Maidan Tak	1.380	55.05800	11.91200	5.96000	72.93000
1719	Khagaria	Khagaria	20904502066	L051-Bela Koniya Road to Bahlimchak Mushari (Track20)	2.050	62.95800	17.69700	6.29600	86.95100
1720	Khagaria	Khagaria	20904502078	L071-T02 Mathapur to Kamalpur	1.600	86.27300	7.75400	8.62700	102.65400
1721	Khagaria	Khagaria	20904502080	L075- Kathoura to Dhobi Tola Tak	1.750	56.29300	16.35200	5.62900	78.27400
1722	Khagaria	Khagaria	20904501087	South Maru to Masohar Bhagat House to PMGSY Road Via Prithvi Singh Kanya Modhya Vidalya and House of Shrawan Peddar and Ram Tola Mahammad Bali	1.450	69.70800	6.27300	6.97100	82.95200
1723	Khagaria	Khagaria	20904513011	Khagaria Alauli PWD Road to Barhara	1.600	63.14800	14.70800	6.31500	84.17100
1724	Kharagpur-Tarapur	Asarganj	20803802057	L044-Masumganj Salpur road to Chafa Shiv Mandir	2.640	99.59200	26.54200	9.95900	136.09300
1725	Kharagpur-Tarapur	Asarganj	20803802044	L030 R.E.O. ROAD MAKWA SARHI TO MIRZAPUR (VR27)	1.150	39.12500	10.72900	3.91200	53.76600
1726	Kharagpur-Tarapur	Asarganj	20803802052	L040-Pansay Dholadahapi PMGSY Road to Purusottampur	2.100	92.26800	14.46100	9.22600	115.95500
1727	Kharagpur-Tarapur	Asarganj	20803802042	Makwa to Bangana	1.640	44.52900	16.91300	4.45300	65.89500
1728	Kharagpur-Tarapur	Asarganj	20803808043	Masumganj to Madhopur or (Saidpur se kamrai path)	1.421	63.98600	9.15600	6.39800	79.54000
1729	Kharagpur-Tarapur	Asarganj	20803702047	R.E.O. ROAD MAKAWA SARHI ROAD TO MIRZAPUR	0.861	26.70100	8.49300	2.67000	37.86400
1730	Kharagpur-Tarapur	Haveli Kharagpur	20803808052	PWD Khadagpur-Bariyapur to Bhaudam path	2.340	79.05700	16.54000	7.90500	103.50200
1731	Kharagpur-Tarapur	Haveli Kharagpur	20803803034	Kharagpur Bariyapur PWD path se Krishna nagar yodav tola bote huye Baiya Mandel tola	1.340	58.76700	9.88300	5.87600	74.52600
1732	Kharagpur-Tarapur	Haveli Kharagpur	N208038024013	Panchayat Bajalpur antargat Parsando me Bathaura to South Tola evm Bichia Tola	0.800	41.09000	3.10900	4.10900	48.30800
1733	Kharagpur-Tarapur	Haveli Kharagpur	N208038024014	Panchayat Kauliya antargat Gosai me pwd main road to azwa pul	0.385	24.04600	1.48500	2.40400	27.93500
1734	Kharagpur-Tarapur	Haveli Kharagpur	20803808032	PWD Road Kharagpur Jamui Path to Khaira Path	2.200	82.41100	18.43400	8.24100	109.08600
1735	Kharagpur-Tarapur	Haveli Kharagpur	20803707006	P.C.C Road from Irrigation main road to Banbarsha	0.300	18.51200	1.15700	1.85100	21.52000
1736	Kharagpur-Tarapur	Sangrampur	20803802003	BALIA - SARAI	1.100	40.27300	11.67200	4.02700	55.97200
1737	Kharagpur-Tarapur	Sangrampur	20803802054	L047-Laliya Tola to Laliya Meshari	0.970	45.20500	6.58600	4.52000	56.31100
1738	Kharagpur-Tarapur	Sangrampur	20803802048	L036 Chandpur to Dudrijala	1.400	66.37600	9.51200	6.63700	82.52500
1739	Kharagpur-Tarapur	Sangrampur	20803802071	L054-NAUGAIN TO JANAKPUR	1.410	37.76900	13.72000	3.77700	55.26600
1740	Kharagpur-Tarapur	Sangrampur	20803802063	L046-Tampur Deoghar PWD Road to Khatua	1.955	110.62700	17.72000	11.06200	139.40900

SK M. K. Jh

h G

Serial No.	Division	Block	ProjectID	Road Name	Length	Cost. Of Initial Rectification with surface Renewal (in Lakhs)	Cost. Of 5 year Maintenance (in Lakhs)	Cost. Of Emergent Repair (10%) in Lakhs	Total Estimated Cost (in Lakhs)
1	2	3	4	5	6	7	8	9	10
1741	Kharagpur-Tanapur	Songampur	20803802059	L045-Bhokesh to Malleshpur	1.770	87.97900	10.48200	8.79700	107.25800
1742	Kharagpur-Tanapur	Tanapur	20803802036	L026 PWD Road Tanapur Kharagpur to Sorahana	1.800	51.51400	17.83800	5.15100	74.50300
1743	Kharagpur-Tanapur	Tanapur	20803802053	L041-R.W.D ROAD L040 TO SANGHII (VR41)	0.787	30.11100	6.58000	3.01100	39.70200
1744	Kharagpur-Tanapur	Tanapur	20803802045	Ganoli to Harpur	2.800	90.40900	26.65800	9.04000	126.10700
1745	Kharagpur-Tanapur	Teti Bamber	20803802032	L022-T04 RAJA RANI TALAH ROAD TO HARJIAN TOLA DEJAI POKHAR (TRACK22)	1.260	48.14200	8.76000	4.81400	61.71600
1746	Munger	Bariyapur	20803701134	NH-80 to Kala Mandol Tola Road	1.000	53.36000	9.13000	5.33000	67.82000
1747	Munger	Dharama	20803700840	NH-80 Ramchand Pandit House to Kishori Yadav House	0.500	31.18000	4.57000	3.12000	38.87000
1748	Munger	Jamalpur	20803704028	Panchayat Indrakh Puri Gram Hallimpar Me Sadan Mandol Ke Ghar To Madhya Vidyalaya Indrakh	0.300	18.56000	2.74000	1.86000	23.16000
1749	Munger	Jamalpur	20803704036	Ramsagar Panchayat To BHP-09 Compound Via Evening College (Part -2)	0.400	23.89000	3.65000	2.39000	29.93000
1750	Munger	Jamalpur	20803700318	Patun Kauli Asthan Charanala Samitee Hote Hue Shakti Asthan To Bhagwati Asthan	2.500	101.89600	22.83200	10.18900	134.91700
1751	Munger	Jamalpur	N208037024004	Indrakh Bhaar Pngry Road to Indrakh Sambat tak Via Singhwa Asthan Kali Asthan Tak	1.480	37.73000	21.82000	3.77000	63.32000
1752	Munger	Jamalpur	N208037024006	Indrakh Shashi Mandir School to Rampur Vinod Singh ke Ghar Tak	1.700	37.90000	22.98000	3.79000	64.67000
1753	Munger	Munger Sadar	20803700841	Statkad Main Road to Mai Village Via Shivguru Dhari	0.950	47.96000	7.66000	4.79000	60.41000
1754	Samastipur	Pusa	32010102038	DIMANAGARA - QUARI Path	2.000	49.34800	14.71900	4.93500	69.00200
1755	Samastipur	Pusa	32010102143	L028 - L028 to Pachhayan Tola & L028 Barobaha house to Sanjay Jha Hospital Chakla Waini (OT28)	1.128	38.29700	9.64900	3.83000	51.77600
1756	Samastipur	Pusa	32010102177	L048-T03 to Pasi Andchar (VR48)	0.559	22.24800	4.52400	2.22500	28.99700
1757	Samastipur	Pusa	32010102178	T01 to Bilash Chowk via Chamar Tola Dhebi Tola (VR49)	1.103	46.97000	8.55500	4.69700	60.22200
1758	Samastipur	Pusa	32010102184	L051-T01 to Janki Nagar (VR51)	1.555	56.92000	12.75000	5.69000	75.36000
1759	Samastipur	Pusa	32010102185	L052-L042 to Pusa Bharew (VR52)	0.780	44.69400	4.82000	4.46900	53.98300
1760	Samastipur	Pusa	32010112040	L028 Bankurba Chandauli Chowk To Bankurba Chandauli	0.995	44.49100	8.76700	4.44900	57.70700
1761	Samastipur	Pusa	32010113036	SH Mansad Bahadra Chowk to Mahadali Tola Bahadra	0.815	43.19900	5.39800	4.32000	52.91700
1762	Samastipur	Kalyanpur	32010102091	X-ROAD L025 - PURUSHOTTAMPUR	0.460	23.87000	4.50000	2.38000	30.75000
1763	Samastipur	Kalyanpur	32010112021	Khudwa Kali Asthan ke Nazdik se Baheta PMGSY Road	1.300	62.66000	14.06000	6.27000	82.99000
1764	Samastipur	Kalyanpur	32010100849	Gopalpur chowk to Ladaura chowk	2.900	143.11000	32.56000	14.31000	189.98000
1765	Rosera	Shivaji Nagar	32010302028	T01 - Dharampur Jekhar	1.600	65.38000	12.86000	6.54000	84.78000
1766	Rosera	Shivaji Nagar	32010305004	Samastipur jila antargat shivajinagar prakhand ke piprauliya goan hokar bhinda A.J tola hote hae Pra. Mantri rarak nauka tola tak path.	1.300	79.28000	7.17000	7.93000	94.38000
1767	Rosera	Shivaji Nagar	32010312002	MDR Road To Raja Sisai Tak	2.550	119.99000	18.68000	12.00000	150.67000
1768	Rosera	Shivaji Nagar	32010302070	T01 to Kalwan	1.590	62.91000	6.29000	13.83000	83.03000
1769	Rosera	Shivaji Nagar	32010312011	Bahen Hayaghat PMGSY Road To Dakshin Chhatraani Jullaha Tola	2.070	85.45000	16.99000	8.55000	110.99000
1770	Rosera	Shivaji Nagar	32010302143	L003-T01 to Majinhu (VR45)	3.820	162.68000	31.98000	16.27000	210.93000
1771	Rosera	Shivaji Nagar	32010302149	L071-L070 To Ekubiyaki (VR52)	2.400	106.80000	17.98000	10.68000	135.46000


 M.K. ...
 6
 87

Serial No.	Division	Block	ProjectID	Road Name	Length	Cost. Of Initial Rectification with surface Renewal (In Lakhs)	Cost. Of 5 year Maintenance (In Lakhs)	Cost. Of Emergent Repair (10%) in Lakhs	Total Estimated Cost (in Lakhs)
1	2	3	4	5	6	7	8	9	10
1772	Rosera	Shivaji Nagar	32010302120	L050-T01 to Khansham (VR33)	2.890	130.56000	24.45000	13.06000	168.07000
1773	Rosera	Shivaji Nagar	32010302118	L049 - T02 to Kankharin (VR32)	1.480	61.63000	13.36000	6.16000	81.15000
1774	Rosera	Shivaji Nagar	32010302103	L040-T02 to Dhanapur Punna (VR24)	1.550	58.92000	14.39000	5.89000	79.11000
1775	Samastipur	Khanpur	NEA22000587	MDR T01 - BARIGAMA	3.930	178.62000	31.35000	17.86000	227.83000
1776	Samastipur	Warisnagar	NEA220001268	NAGARHASTI TO SHIKHOPUR	4.820	204.73000	36.72000	20.47000	261.92000
1777	Samastipur	Khanpur	32010102152	L032-Khanhara to Tengraha (VR32)	0.776	33.53300	6.41300	3.35300	43.29900
1778	Samastipur	Warisnagar	32010104067	Lavhata chank se mohadali tola tak path	0.950	57.18000	5.10000	5.71800	68.00200
1779	Samastipur	Samastipur	32010101028	Construction of Road from Laganin Raghunath Panchyat antargat S. H. Harpur Allah madhyam vidyalaya se Bhola Rrey tola Ramvishay Roy Paes adhyakshch ke ghar hote hue Suresh mahto ke ghar tak	1.250	54.79100	8.73800	5.47900	69.00800
1780	Samastipur	Tajpur	32010102160	L036-L034 to Hasanpur Kaiju (VR36)	1.387	48.34500	12.14600	4.83400	65.32500
1781	Samastipur	Samastipur	32010105002	Samastipur jila antargat samastipur jila peakhand ke chakur me yadunandan ke ghar ke nikat se janak sda ke tola (teenmuhan) tak path nirman.	0.450	26.34500	2.42500	2.63400	31.40400
1782	Samastipur	Samastipur	32010112008	L034 To Harpur Allah Sabji Tola	1.050	37.85100	10.49400	3.78500	52.13000
1783	Samastipur	Tajpur	32010112017	T02 To Rahimabad Ward No. 13	1.100	45.48900	10.25900	4.54900	60.29700
1784	Samastipur	Samastipur	32010112045	T05 To Chakhaji Madhya Tola	0.860	45.56700	5.31900	4.55700	55.44300
1785	Samastipur	Tajpur	32010112051	T02 NH To Hajma Tola Ward No.8 Patehpur Bala	1.163	49.21000	8.72900	4.92100	62.86000
1786	Samastipur	Samastipur	32010112070	SH-3 Se Chandopatti Manrohi	2.095	133.09000	12.03000	13.31000	158.43000
1787	Samastipur	Tajpur	32010112072	L032 Shadipur to Purbi Tola Ward No 4 via Rajdhani Road	1.165	66.55000	6.22000	6.65000	79.42000
1788	Samastipur	Samastipur	32010113021	PWD Path Buni Sah Hosue To Daji Tola Bishangpur Banda	1.100	63.13000	5.90000	6.31000	75.34000
1789	Samastipur	Tajpur	32010113025	T02 Motipur NH to Dih Tola	2.100	92.78000	16.37000	9.28000	118.43000
1790	Samastipur	Tajpur	32010113041	L044 Munnichak to Harishankarpur Baghouni	0.900	53.58900	5.05300	5.35900	64.00100
1791	Samastipur	Tajpur	32010113042	L044 Trimuhani To Ram Tola	1.020	59.56000	5.49000	5.96000	71.01000
1792	Dalsinghsarai	Ujainpur	32010402101	L078-NH-28 Shivnagar (VR78)	1.880	65.35000	16.96000	6.53000	88.84000
1793	Dalsinghsarai	Ujainpur	32010402060	L034-L033 to Chak Daulat (VR34)	0.685	24.74400	6.00500	2.47400	33.22300
1794	Dalsinghsarai	Ujainpur	32010402075	L054-L053 to Bazipur Nazirpur (VR54)	1.000	36.40100	8.68300	3.64000	48.72400
1795	Dalsinghsarai	Ujainpur	32010402079	L056-T03 to Karihara (VR56)	3.250	134.41000	26.21000	13.44000	174.06000
1796	Dalsinghsarai	Ujainpur	32010402036	T05 - Ramchandrapur	1.050	37.55400	9.38500	3.75500	50.69400
1797	Dalsinghsarai	Ujainpur	32010402037	T05 - Rampur Samtha	3.460	130.66000	30.26000	13.06000	173.98000
1798	Dalsinghsarai	Ujainpur	32010402038	Ujainpur - Akaha Bishunpur	1.470	80.86000	8.94000	8.09000	97.89000
1799	Dalsinghsarai	Ujainpur	32010402041	X-Road to L025 - Harpur Rewari	2.300	84.06000	20.99000	8.40000	113.45000
1800	Dalsinghsarai	Ujainpur	32010402015	MDR to Malpur	1.890	91.42000	13.20000	9.14000	113.76000
1801	Dalsinghsarai	Ujainpur	32010402017	MDR to Rampur Eksila	1.110	40.64300	9.63600	4.06400	54.34300
1802	Dalsinghsarai	Ujainpur	32010402023	NH to Pachpaika	1.000	40.74300	8.37000	4.07400	53.18700
1803	Dalsinghsarai	Ujainpur	32010402006	NH-28 T02 - Jawaharpur	2.670	95.94000	23.21000	9.59000	128.74000
1804	Patori	Patori	32010212011	Sindilpur To Hasanpur Sumi Ghar Pe	0.800	48.48400	4.30400	4.84800	57.63600
1805	Patori	Patori	32010212012	Bahadur Arbid Chowk To Noonfar Tola	0.890	46.02400	6.48500	4.60200	57.11100
1806	Patori	Patori	32010212021	Meerwa Parkhand ke Bajitpur se To Darwa Kanhar tole Bhugwatpur	1.570	68.35000	12.00000	6.83500	87.18500
1807	Patori	Patori	32010213006	Anumandul Karyalay patori To Chakdasi Mushari Tola	2.980	140.91000	25.41000	14.09000	180.41000

8/2/20

M. K. J.

A. G.



Serial No.	Division	Block	ProjectID	Road Name	Length	Cost. Of Initial Rectification with surface Renewal (in Lakhs)	Cost. Of 5 year Maintenance (in Lakhs)	Cost. Of Emergent Repair (10%) in Lakhs	Total Estimated Cost (in Lakhs)
1	2	3	4	5	6	7	8	9	10
1808	Patori	Patori	32010213011	Patori Gulag Isibara To Harijam tola via Melpur	3.000	119.75000	25.70000	11.98000	157.43000
1809	Patori	Mohiaddinagar	32010208039	shahpur unch PWD Road (East of Railway Gurnani) to chakanman	2.450	95.88000	20.08000	9.59000	125.55000
1810	Patori	Patori	32010208040	PWD road chakheeli chank to draba sajpur hundi	2.350	79.14000	24.75000	7.92000	111.81000
1811	Patori	Patori	32010202008	CHAKRALAL SAHJ JANDALIA ROAD KAUWA CHOWK to DARWA	2.948	100.15000	27.85000	10.02000	138.02000
1812	Patori	Patori	32010202034	MDT-T02 to Chakraji Ali	1.680	71.67000	15.12000	7.17000	93.96000
1813	Patori	Patori	32010202014	PATORY MAJUDARAI PWD ROAD - Ismikepur	2.550	111.21000	21.66000	11.12000	143.99000
1814	Patori	Patori	32010202029	T01 - SRIDALPUR	1.720	64.88000	17.23000	6.49000	88.60000
1815	Patori	Patori	32010202038	L034-MDR-T02 to Rupauli Chousiwa (VR34)	1.050	48.95000	8.93000	4.89000	62.77000
1816	Sansarpur	Tajpur	32010102230	Margiya Chowk (NH-28) Butch Ghat	2.820	103.37000	25.37000	10.34000	139.08000
1817	Dalsinghsarai	Sarairanjan	32010402011	Harsinghpur - Naan Chak	1.500	59.33000	12.71000	5.93000	77.97000
1818	Dalsinghsarai	Sarairanjan	32010402070	NH to Harpur Baheta	2.300	88.66000	20.46000	8.87000	117.99000
1819	Dalsinghsarai	Sarairanjan	32010408093	NH 103 se Gurma parv hote saryan ranjan prakhand M.D.R tak	0.925	55.28700	4.97300	5.52900	65.78900
1820	Dalsinghsarai	Sarairanjan	32010402130	L028-MDR to Sherpur Majari (VR28)	4.000	188.37000	32.43000	18.84000	239.64000
1821	Dalsinghsarai	Sarairanjan	32010400846	MDR pateli chowk to sarangpur Mehtab tak	2.140	79.37000	19.48000	7.94000	106.79000
1822	Dalsinghsarai	Sarairanjan	32010418001	L042 To Banjhi Tola	1.350	77.55000	7.43000	7.76000	92.74000
1823	Dalsinghsarai	Sarairanjan	32010400849	NH 103 Udupati Hasi to Barjeshwar Dham Tak	1.480	56.66000	12.92000	5.67000	75.25000
1824	Dalsinghsarai	Sarairanjan	32010413037	T04 to Bathua Mushar Tola	0.575	20.35800	4.98100	2.03600	27.37500
1825	Dalsinghsarai	Sarairanjan	32010413036	NH-28 to Mubarakpur	1.185	53.19600	9.22000	5.32000	67.73600
1826	Dalsinghsarai	Sarairanjan	32010412030	T02 to kankalipur	1.140	49.72600	9.09000	4.97300	63.79000
1827	Dalsinghsarai	Sarairanjan	32010413024	L042 to harijam tola	1.080	45.59000	8.45000	4.56000	58.61000
1828	Dalsinghsarai	Sarairanjan	32010413026	T04 hariochanpur to mushar tola	0.890	42.96000	6.13000	4.29600	53.38600
1829	Dalsinghsarai	Sarairanjan	32010404005	L028 to Madhuban	1.150	54.89400	8.50100	5.48900	68.88400
1830	Dalsinghsarai	Sarairanjan	32010402129	L056-NH to Uttar Tola via dagarua	1.505	48.83300	13.83000	4.88300	67.54600
1831	Dalsinghsarai	Sarairanjan	32010402028	NH 103 To Rampur	3.990	136.45000	35.65000	13.64000	185.74000
1832	Dalsinghsarai	Sarairanjan	32010402086	NH 103 To Ravidas Tola	1.670	61.37000	14.68000	6.13000	82.18000
1833	Patori	Vidyapati Nagar	32010218001	Mushari Tola Near Railway Gumati To IPO Road in Sherpur Panchayat	1.000	48.55900	5.35000	4.85600	58.77000
1834	Patori	Vidyapati Nagar	32010205001	Construction of road from Begusarai Simra under Sherpur diara ward no -13 to PMGSY Road via house of Upendra Ram under SCP.	1.080	53.20200	5.80100	5.32000	64.32300
1835	Patori	Vidyapati Nagar	32010202058	L026-Bajji Par PWD road to 10 no. Dhala (VR22)	1.790	75.87000	14.93000	7.59000	98.39000
1836	Patori	Vidyapati Nagar	32010202051	L051-Gupta Bandh se Jagdish Sah ke Ohar hote hae Muslim Tola Tak (VR51)	0.910	47.32800	6.97600	4.73300	59.03700
1837	Patori	Vidyapati Nagar	32010202044	L043-Simri PMGSY Road to Bahaman Kumhar Tola (VR43)	1.460	68.02000	12.65000	6.80000	87.47000
1838	Patori	Vidyapati Nagar	32010202046	L046-PWD to Sahani Tola Khram Tola (VR46)	1.350	69.15000	10.30000	6.92000	86.37000
1839	Patori	Vidyapati Nagar	32010202027	X-Road to L038 - Bahadurpur	0.650	28.18700	5.70900	2.81900	36.71500
1840	Patori	Vidyapati Nagar	32010202003	PMGSY Simri path - hutimpur Bahaman	1.600	55.31000	15.65000	5.53000	76.49000
1841	Patori	Vidyapati Nagar	32010202047	L047-Gupta Bandh Gita Singh Ke Ohar se Ramanna Thakur Bari Bahaman Tola (VR47)	0.830	45.70500	5.31700	4.57100	55.59300
1842	Patori	Vidyapati Nagar	32010202030	L021-MDR-T02 to Delapur (VR21)	0.932	43.91100	7.39400	4.39100	55.69600

5/10/20
M.K. Me 6

Serial No.	Division	Block	ProjectID	Road Name	Length	Cost. Of Initial Rectification with surface Renewal (in Lakhs)	Cost. Of 5 year Maintenance (in Lakhs)	Cost. Of Emergent Repair (10%) in Lakhs	Total Estimated Cost (in Lakhs)
1	2	3	4	5	6	7	8	9	10
1843	Patori	Vidyapati Nagar	32010202057	L080-Kheshra Mahari to Masjid tuk Sahni Tola (VR60)	1.430	67.60000	12.85000	6.77000	87.22000
1844	Patori	Vidyapati Nagar	32010213008	PWD Road To Mushari	1.750	64.80000	16.12000	6.49000	87.41000
1845	Patori	Vidyapati Nagar	32010213013	Shangur Simer to Chandni Chowk via Kushiwan Tola	0.680	32.89000	4.90000	3.29000	41.08000
1846	Patori	Vidyapati Nagar	32010213007	Gupta Boudh PWD To Railway Dhain	1.110	52.52100	9.40000	5.25200	67.27100
1847	Patori	Vidyapati Nagar	32010212017	Middle School Badhaura To House of Kailash Roy	0.480	24.47000	2.77000	2.44000	29.68000
1848	Patori	Vidyapati Nagar	32010212015	PWD Road To Ranjay Singh House	0.770	38.83500	4.13000	3.88300	46.85400
1849	Patori	Vidyapati Nagar	32010212023	REO Sadak to Smerahi Jane Wali Sadak Via Kuswaha Tola pyare Chowk Hote Hus	1.070	54.68400	5.93700	5.46800	66.08900
1850	Patori	Vidyapati Nagar	32010212016	Pyare Chowk To Manjhi Tola	1.010	43.29200	8.44000	4.32900	56.06100
1851	Patori	Vidyapati Nagar	32010212014	Taiya Toli To Usakrami Middle School Rahimpur pyare Rajput Tola	0.700	32.06200	4.53300	3.20600	39.80100
1852	Patori	Patori	32010201005	Patori prakhand ke Uttari Dhamsun antargat Manaka Roy ke ghar ke najadik se Uttari Bhesa Primary School tak path nirman	0.630	40.52100	3.37700	4.05200	47.95000
1853	Patori	Mohiuddinagar	32010212009	Nav Tol to Health Sub Centre Taura Via Tulo Pakar	2.240	108.18000	19.91000	10.89000	138.98000
1854	Patori	Patori	32010212001	Amupdas Math Dhaiman To Madhopuria	2.500	121.28000	22.21000	12.13000	155.62000
1855	Patori	Mohiuddinagar	32010202031	L023-Kalyanpur Basti to Bhadain (VR22)	3.040	124.26000	29.18000	12.43000	165.87000
1856	Patori	Mohiuddinagar	32010202004	Mohiuddin Nagar - Chakmadhu	1.250	62.19000	10.22000	6.22000	78.63000
1857	Patori	Mohiuddinagar	32010202007	BT Road to Telapur	1.207	67.57000	8.43000	6.76000	82.76000
1858	Patori	Mohiuddinagar	32010202055	L058-Nawada to Yadav Tola	0.750	33.71600	6.90600	3.37200	43.99400
1859	Patori	Mohiuddinagar	32010202059	L063-T01 to Morwa ghat (VR63)	3.120	97.92000	28.81000	9.79000	136.52000
1860	Patori	Mohiuddinagar	32010202052	L050-Bhadain to Ramsiya Yadav Tola	2.130	95.72000	18.74000	9.57000	124.03000
1861	Patori	Mohiuddinagar	32010202053	L056-Kalyanpur Basti To Harjan Tola (VR56)	1.950	95.43000	16.46000	9.54000	121.43000
1862	Patori	Mohiuddinagar	32010202054	T03 to Dumraini (VR57)	1.187	58.93000	9.45000	5.89000	74.27000
1863	Patori	Patori	32010202042	L041-Dhamsun R.E.O. Rd. Nirajan Ashan to Mirjapur (VR41)	1.760	79.79000	15.06000	7.98000	102.83000
1864	Patori	Patori	32010201004	Patori prakhand ke Inayatpur panchayat antargat Sene Lal Roy purv mukhia ke ghar se Mithalesh Roy ke ghar hote hote Sri Meva Roy ke tola tak path nirman.	0.700	34.26000	3.75000	3.42700	41.44000
1865	Dalsinghsarai	Dalsinghsarai	32010418007	T07 To Mushari Tola	0.500	30.55700	2.88000	3.05000	36.48700
1866	Dalsinghsarai	Dalsinghsarai	32010418030	S-33 To Ram Tola	0.520	26.67000	2.89300	2.66800	32.24200
1867	Dalsinghsarai	Dalsinghsarai	32010418022	L025 To Pasi Tola	0.550	33.53100	3.10000	3.35300	40.08400
1868	Dalsinghsarai	Bibhatipur	32010402054	L024-MDR T03 to Alampur (VR24)	1.243	50.65700	10.33700	5.06000	66.05400
1869	Dalsinghsarai	Bibhatipur	32010402076	T03 to Belasandi Dh	1.518	70.40000	11.23000	7.04000	88.67000
1870	Dalsinghsarai	Bibhatipur	32010402097	L070-L028 Sukhsena (VR72)	1.422	56.82000	11.94000	5.68000	74.44000
1871	Dalsinghsarai	Bibhatipur	32010412026	T03 TO BISHANPUR	2.400	123.94000	16.08000	12.39000	152.41000
1872	Rosera	Shivaji Nagar	32010405009	Construction of Road From Rasipatti to Dharampur Basic School via Mahadali tola Charapatti in Shivjinagar Block	4.100	178.16000	32.65000	17.82000	228.63000
1873	Rosera	Shivaji Nagar	32010305003	Samastipur jila antargat shivjinagar prakhand ke gas godam se bolpur meharar tak path nirman. (Part-I)	1.580	66.22000	12.48000	6.62000	85.32000
1874	Rosera	Singhin	N320103013007	T03 (Tilhaal) To Kichaku Mushari Tola Ward No. 1 buland part	1.350	57.66000	11.13000	5.77000	74.56000


Shri M. K. Singh

h

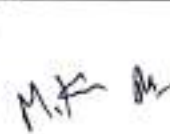
G

5

Serial No.	Division	Block	ProjectID	Road Name	Length	Cost. Of Initial Rectification with surface Renewal (in Lakhs)	Cost. Of 5 year Maintenance (in Lakhs)	Cost. Of Emergent Repair (10%) in Lakhs	Total Estimated Cost (in Lakhs)
1	2	3	4	5	6	7	8	9	10
1875	Rosera	Singhia	32010302117	L048-T01 To Sihaiya (VR48)	2.150	95.37000	18.00000	9.54000	122.91000
1876	Rosera	Shivaji Nagar	32010302133	L050-T01 to Chhama Patti (VR39)	3.505	150.64000	30.70000	15.06000	196.44000
1877	Rosera	Rosera	32010312008	Udaypur To Udaypur Dakshin Moha Tola	0.970	44.29000	7.45300	4.42000	56.17200
1878	Rosera	Singhia	32010308070	PWD road se Dhenukh path	1.400	56.50000	12.00000	5.60000	74.20000
1879	Rosera	Rosera	32010302126	L052-T04 To Kahaunjar (VR34)	1.800	73.77000	15.50000	7.38000	96.71000
1880	Rosera	Singhia	32010302038	Bishanpur to Kahlashi Tak	1.100	59.40000	7.80000	5.94000	73.18000
1881	Rosera	Hasanpur	32010312003	Parochwati Chok Se Mahender Pandit Ke Ghar Hote Hae Avinash Ke Ghar Tak	1.820	109.22000	9.70000	10.90000	129.90000
1882	Rosera	Bithan	32010302069	Sakhwa to Bhikunali	1.200	60.15000	10.77000	6.02000	76.98000
1883	Rosera	Bithan	32010302072	T02 to Babandi	0.660	41.14300	3.53700	4.11400	48.79000
1884	Rosera	Hasanpur	32010312006	Naya Nagar Sihna Chowk To Naya Nagar (T01 se South Tola)	2.250	118.24000	15.90000	11.82000	145.96000
1885	Rosera	Bithan	32010302074	T02 - Meraul	1.090	43.41200	9.95100	4.34100	57.70000
1886	Rosera	Singhia	32010312012	T02 Bishar To Palwariya	0.790	37.47300	6.16900	3.74700	47.38900
1887	Rosera	Hasanpur	32010302078	T05 to Godah	2.155	74.98000	20.39000	7.50000	102.87000
1888	Rosera	Bithan	32010312005	Village Baadani (T01) To Manorwa Khaira	0.600	29.71300	4.53300	2.97100	37.21700
1889	Rosera	Singhia	32010302073	T02 - Kundal	1.320	52.33200	11.71500	5.23300	69.28000
1890	Rosera	Singhia	32010302109	L045-T01 To Behar (VR45)	1.366	57.95000	11.69000	5.80000	75.44000
1891	Rosera	Bithan	32010302093	L030-T02 to Malsar (VR30)	0.800	28.21700	7.34200	2.82200	38.38100
1892	Rosera	Bithan	32010302085	L023-L022 To Khota tilakpur (TRACK23)	1.342	69.79000	12.67000	6.98000	89.44000
1893	Rosera	Singhia	32010302132	L055-T02 Samsa Chowk To Basua (VR55)	3.300	129.56000	29.19000	12.96000	171.71000
1894	Rosera	Bithan	32010313014	T01 Khana Primary School to Khana Kabristan	0.640	40.53500	3.43100	4.05300	48.01900
1895	Rosera	Bithan	32010302124	L052-L028 Ujan to Dakshin Tola (VR52)	1.205	54.36000	11.31000	5.44000	71.11000
1896	Rosera	Hasanpur	32010312015	PWD Road Chharampati To Pipea	1.190	49.66000	10.02600	4.96600	64.65200
1897	Rosera	Hasanpur	32010318002	Akonra to Ballapur	1.450	88.66000	7.77000	8.87000	105.30000
1898	Manjhaul Bakhari	Khudabandpur	32010808026	khodwanipur prahand se mushari tak	1.100	51.18800	9.98600	5.11900	66.29300
1899	Manjhaul Bakhari	Khudabandpur	32010812012	Tara Circle Chowk to Teli Tola, Noniya Tola	2.263	94.76000	20.74000	9.48000	124.98000
1900	Manjhaul Bakhari	Cheria Bariyarpur	32010813004	Sakarwasa Kumbhi Road to Mehanpur	1.411	54.93000	13.79000	5.49000	74.21000
1901	Manjhaul Bakhari	Chhorahi	32010502055	RAMPUR ROAD TO LAKHANPUR	1.100	63.89000	6.78000	6.39000	77.06000
1902	Manjhaul Bakhari	Chhorahi	32010808030	Sahari panchayat ke bajipur gaon me samastipur zila ke siman se bajipur chowk tak path	0.480	28.42400	2.94300	2.84200	34.20900
1903	Manjhaul Bakhari	Cheria Bariyarpur	32010812006	Thikarahi Harijan Tola to Maho Tol	0.670	24.76700	7.17500	2.47700	34.41900
1904	Manjhaul Bakhari	Chhorahi	32010812008	PMGSY Road to Maheshpara, Mahesh Nagar	0.900	39.66600	7.55300	3.96700	51.18600
1905	Manjhaul Bakhari	Cheria Bariyarpur	32010812014	Sripur Road To Arjun Tola	1.220	48.52200	11.50700	4.85200	64.88100
1906	Manjhaul Bakhari	Cheria Bariyarpur	32010813008	Sakarwasa Sripur Road To Bariyarahi	0.930	41.27900	8.38500	4.12600	53.79000
1907	Manjhaul Bakhari	Cheria Bariyarpur	32010802011	T01 - BHEWA HARIJAN TOLA	1.700	74.14000	15.21000	7.41000	96.76000
1908	Manjhaul Bakhari	Chhorahi	32010802028	T03 - Banga Road	0.750	37.85800	5.80100	3.78600	47.50500
1909	Manjhaul Bakhari	Cheria Bariyarpur	32010802043	L028-T01 TO GOPALPUR TEERI BAZAR (ODRS)	0.680	32.19000	4.48900	3.21900	39.89800
1910	Manjhaul Bakhari	Khudabandpur	32010802049	T02 TO DAULAT PUR KOYHI	1.334	49.08300	14.44000	4.90800	68.43100



 skr



 M.K. M.

Serial No.	Division	Block	ProjectID	Road Name	Length	Cost. Of Initial Rectification with surface Renewal (in Lakhs)	Cost. Of 5 year Maintenance (in Lakhs)	Cost. Of Emergent Repair (10%) in Lakhs	Total Estimated Cost (in Lakhs)
1	2	3	4	5	6	7	8	9	10
1911	Manjhaul Bakhari	Chera Baniyapur	32010802054	L032-T01 TO AAKOPIR PACTROTHI (CR86)	1.490	31.17900	15.16400	3.11800	49.46100
1912	Manjhaul Bakhari	Khadabindpur	32010802062	L037 - MOHANPUR MAAN MEDICAL TO Gadhni Tola	1.510	61.36000	34.14900	6.17900	101.68800
1913	Manjhaul Bakhari	Khadabindpur	32010813011	Mathan Late Dipranayan Singh Choukhandi to Harjan Tola, Koyari & Kankar Tola MMSY Road	0.992	19.25000	10.26000	1.92500	31.43500
1914	Manjhaul Bakhari	Chera Baniyapur	32010802014	T01 - KORAJANA CHAUDHARI TOL.	1.180	31.56000	16.29600	1.59700	55.45300
1915	Teghra	Bhagwanpur	32010712024	L035 Dalt to Mikhtiyapur to gadha tola	1.600	49.87800	5.40500	4.58200	60.86500
1916	Teghra	Bhagwanpur	32010712025	T02 Thutha Bagad To Dhadha Padhe Chak Tegri	1.280	54.35100	9.89900	1.41500	65.66500
1917	Teghra	Bhagwanpur	32010713009	T02 Chatri Tola to Takiya via Badhiban Road	1.385	61.56000	9.65000	6.36600	77.57600
1918	Teghra	Bachhwara	32010712022	Nh-28 To Begun Sarai	1.100	31.44100	7.34800	5.14400	43.93300
1919	Teghra	Bachhwara	32010702038	L028-T05 To Bhikham chak (VR28)	1.810	93.52100	10.17600	9.25600	112.95300
1920	Teghra	Bachhwara	32010713016	Gopel Sima Dhola To ghotkhli Dab Ghat	1.120	65.54000	5.39900	6.25900	77.19800
1921	Teghra	Bhagwanpur	32010713008	Manopur to Mokhtiyapur	1.840	85.17000	11.05000	8.54900	104.76900
1922	Begusarai	Barani	32010501130	Mahra Dhola to Gupta Lakshmiya Bandh to Middle School	2.000	32.90400	19.12600	1.29600	53.32600
1923	Begusarai	Barani	32010501131	Refinery Road to Daulatpur Road (PCC Road)	0.735	43.52700	3.46300	4.25300	51.24300
1924	Begusarai	Barani	32010502025	KASABA VILLAGE TO SIMARIA ROOP NAGAR	4.100	161.28000	30.99000	16.33600	218.60600
1925	Begusarai	Barani	32010502081	T01 BSNL OLD RLY OFFICE - SCHOOL TOLA	0.700	17.60500	7.02500	1.77000	26.40000
1926	Begusarai	Barani	32010502087	X Road L024 - Chhapaki	1.500	52.93600	15.32200	5.29400	73.55200
1927	Begusarai	Barani	32010508111	Ninga purani chowk maida se mahaji Bhawotandpur	1.740	84.66000	13.60000	8.46000	106.72000
1928	Teghra	Teghra	32010713003	T02 Chinani Dhala To Pichauli Devs Van	0.870	49.11200	5.62000	4.91100	59.64300
1929	Teghra	Teghra	32010704003	Const of Road from Nh-28 To Phulwaria Bazar via Vishwakma Tola.	1.400	77.84000	5.62000	7.78000	91.24000
1930	Teghra	Teghra	32010702028	L029 - T01 To Nipania (VR29)	2.200	117.74000	11.45000	11.77000	141.96000
1931	Teghra	Teghra	32010702021	L021 - T03 To Khidichak (VR23)	1.360	44.67900	17.27800	4.46800	66.42500
1932	Teghra	Teghra	32010702025	L026 - T03 to Pajra Dhany (VR26)	1.800	91.07000	11.11000	9.20000	112.38000
1933	Teghra	Teghra	32010702031	L034 - T02 Dhanudev Chowk To Goura babu than (VR34)	1.810	184.84500	31.51000	18.48000	234.83500
1934	Teghra	Teghra	32010713020	Rajendra Road in front of Co-operative Bank to House of Maheshwar Singh	0.550	25.35500	3.29900	2.53600	31.19000
1935	Teghra	Teghra	32010713015	T02 Guara Petrol Pump to Kazi Rasulpur PMGSY Road (Naya tola Musahare)	2.300	106.71000	16.42000	10.67000	133.80000
1936	Teghra	Teghra	32010702020	L022 - T05 to Barhara (VR22)	1.190	125.22000	27.59000	12.52000	165.33000
1937	Begusarai	Mathani	32010513007	Rahatpur (Baliya) to Malpur (Paschim)	1.150	32.48200	11.62900	3.24800	47.35900
1938	Balia	Sahelpur Karam	32010613001	Nh-31 To Kali Asthan.	0.700	18.67500	7.37400	1.86800	27.91700
1939	Balia	Sahelpur Karam	32010602030	L001-L030 to Govindpur	0.995	40.80800	7.81900	4.08100	52.70800
1940	Balia	Sahelpur Karam	32010602038	L041-L028 TO PUBARI TOLA	0.513	21.84700	3.76200	2.18500	27.79400
1941	Balia	Balia	32010605059	Balia Prakhnd ke Sahelchak Pandharyat ke Hasmichak Ganga Choudhary ke ghar se kasta gaur jara wali kulu rajak ke ghar tak	0.610	37.92400	5.39600	3.79300	47.11300
1942	Manjhaul Bakhari	Navkoria	32010812004	Razikpur To Chakka	1.800	71.03000	16.47800	7.11000	94.61800

M.K. Sr. No. 6

6

Serial No.	Division	Block	ProjectID	Road Name	Length	Cost. Of Initial Rectification with surface Renewal (in Lakhs)	Cost. Of 5 year Maintenance (in Lakhs)	Cost. Of Emergent Repair (10%) in Lakhs	Total Estimated Cost (in Lakhs)
1	2	3	4	5	6	7	8	9	10
1943	Marghaal Bakhari	Bakheri	32010812005	Rampur to Shidpur	1.014	38.95000	9.52000	3.89500	52.36500
1944	Marghaal Bakhari	Nasikoti	N320108001007	Pahara Begra Sasani Middle School to Mohidapur	2.500	118.00000	16.80000	11.80000	146.60000
1945	Marghaal Bakhari	Bakheri	N320108002082	HUMANPUR - LAJICUBI	1.650	150.00000	37.20000	15.00000	202.20000
1946	Marghaal Bakhari	Nasikoti	32010802069	L03-T02 TO SAMSA HARIZAN TOL. (VIC2)	1.000	62.00000	6.80000	6.20000	75.00000
1947	Marghaal Bakhari	Nasikoti	32010802066	L03-T02 TO NATHI BAHAR HARIZAN TOL. (VR3)	2.500	112.45000	26.70000	11.24500	149.39500
1948	Marghaal Bakhari	Garigasa	32010802025	T02 - KANIHAUSE	1.130	50.76000	10.15000	5.07700	65.98700
1949	Marghaal Bakhari	Bakheri	32010802012	T01 - DEHAN CHARKI	0.899	47.76100	5.13000	4.77600	57.66700
1950	Marghaal Bakhari	Bakheri	32010501003	Bakheri Gadipara P W D Road to Karkinali	1.400	78.55000	8.78000	7.85500	95.18000
1951	Marghaal Bakhari	Nasikoti	32010601009	From Aukaha PWD to Jolaha Tola	1.850	82.32000	14.60000	8.23200	105.15200
1952	Marghaal Bakhari	Garigasa	32010813005	Kumbharsaun to Bujargahad	0.882	19.95000	9.98200	1.99500	31.92700
1953	Marghaal Bakhari	Nasikoti	32010813007	T02 (Pahara- Bagara Road) to Bus Gopalpur	1.828	82.83000	15.03000	8.28300	106.14300
1954	Marghaal Bakhari	Bakheri	32010813001	Babhain To Harijan Tola Brahmadas Nagre	1.170	36.02500	11.12400	3.60250	50.75150
1955	Marghaal Bakhari	Bakheri	32010813003	Bakheri to Harijan Tola Makha Chak	0.693	41.24200	4.37100	4.12400	49.73700
Total					3299.048	129370.75348	32864.49981	12954.22609	174389.47938

- कार्यपालक अभियंता, कार्य प्रमण्डल योजना के कार्य सम्पादन हेतु निकासी एवं व्ययन पदाधिकारी होंगे। नियंत्री एवं व्ययन पदाधिकारी का उत्तरदायित्व होगा कि कार्यो का विशिष्टताओं/विशिष्टि के अनुरूप कार्यान्वित कराकर एकरारनामा एवं सुसंगत वित्तीय प्रावधानों के पालन उपरान्त पूर्णतः संतुष्ट होकर ही राशि की निकासी एवं व्ययन करेंगे। किसी प्रकार की अनियमितता के लिए निकासी एवं व्ययन पदाधिकरी (कार्यपालक अभियंता) पूर्णतः जिम्मेवार होंगे।
- बिहार ग्रामीण पथ अनुरक्षण नीति-2018 के तहत MBD आधारित ई-निविदा से आमंत्रित कार्य की निविदा के निष्पादनोपरान्त निविदा का क्रियान्वयन संबंधित कार्यपालक अभियंता द्वारा कराया जायेगा।
- इन योजनाओं के चयन के प्रस्ताव पर माननीय उप मुख्य (ग्रामीण कार्य) मंत्री महोदय का अनुमोदन संचिका संख्या- मु0अ0-4 (मु0)-3054-01-289/2023 में दिनांक 21.10.2023 को प्राप्त है।
- सारणी में अंकित उक्त योजनाओं की प्रशासनिक स्वीकृति के प्रस्ताव पर सक्षम प्राधिकार विभागीय सचिव महोदय, ग्रामीण कार्य विभाग, बिहार, पटना द्वारा दिनांक- 4.12.2023 को संचिका संख्या-मु0अ0-4 (मु0)-3054-01-153/2023 में अनुमोदन प्राप्त है।
- योजनाओं के कार्यान्वयन के पूर्व डी0पी0आर0 पर कार्यपालक अभियंता द्वारा सक्षम प्राधिकार से प्रावैधिक स्वीकृति प्राप्त की जायेगी।
- योजनाओं की तकनीकी स्वीकृति प्रदान किये जाने के क्रम में प्रावधानित प्रत्येक मद की संभाव्यता की जाँच सक्षम प्राधिकार द्वारा सुनिश्चित किया जायेगा।

Handwritten signatures and initials.


6

87

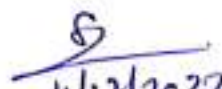
8. एकरारनामा के पूर्व कार्यपालक अभियंता यह सुनिश्चित कर लेंगे की सूची में वर्णित कोई भी योजनाओं किसी अन्य अनुरक्षण कार्यक्रम से अच्छादित नहीं हो।
9. संबंधित योजना U/SRI कैटेगरी के अन्तर्गत चिन्हित नहीं हो। यदि चिन्हित हो तो निर्धारित प्रक्रियानुसार सभी आवश्यक कार्रवाई सुनिश्चित करने के उपरान्त ही योजना कार्यान्वित की जाय।
10. बिहार कोषागार संहिता निहित प्रावधानों के आलोक में बजट प्रावधान के अन्तर्गत निधि की उपलब्धता के आधार पर ब्राडा के निर्धारित प्रावधान/प्रक्रिया के आलोक में राशि की निकासी की जायेगी।
11. वित्त विभाग के संकल्प सं०-3758 दिनांक 31.05.2017 में निहित निदेशों को अक्षरशः पालन किया जायेगा तथा बिहार वित्त नियमावली के सुसंगत प्रावधानों के आलोक में योजना में उपबंधित राशि की उपलब्धता के आधार पर व्यय की जायेगी।
12. यह राशि उसी मद में खर्च की जायेगी, जिसके लिए पुनर्विनियोजित की गयी है, अन्य मद में नहीं।
13. प्राक्कलन की विशिष्टताओं के अनुसार निर्धारित समयावधि के अन्दर कार्य पूर्ण कराना सुनिश्चित किया जायेगा।
14. संबंधित कार्यपालक अभियंता द्वारा योजना के वित्तीय एवं भौतिक प्रतिवेदन प्रत्येक माह की 5 तारीख तक ऑन लाइन प्रविष्टि कराते हुए अधीक्षण अभियंता एवं मुख्य अभियंता के माध्यम से विभाग को निश्चित रूप से उपलब्ध कराएंगे।
15. योजना के कार्यान्वयन के क्रम में इनका निर्धारित निरीक्षण, सरकार से निर्गत आदेशों में प्रावधानित सक्षम नियंत्री पदाधिकारियों द्वारा नियमित अन्तराल पर अनिवार्य रूप से किया जायेगा एवं कार्यो को स-समय तथा गुणवत्ता पूर्वक सम्पन्न कराना सुनिश्चित कराया जायेगा। योजना के कार्यान्वयन में अनियमितता की स्थिति में दोषी पदाधिकारी उत्तरदायी माने जाएंगे।
16. स्वीकृत्यादेश प्रारूप आंतरिक वित्तीय सलाहकार की सहमति से निर्गत किया जा रहा है। आंतरिक वित्तीय सलाहकार की सहमति संधिका संख्या-मु०अ०-4 (मु०)-3054-01-153 /2023 के पृ०- 56/टि० पर दिनांक- 2.12.23 को प्राप्त है।

6

विश्वासभाजन



4/12/2023.
(संजय दूबे)
विशेष सचिव

ज्ञापक- मु०अ०-4 (मु०)-3054-01-153/2023 6120 /पटना, दिनांक- 04-12-2023
प्रतिलिपि-संबंधित कोषागार पदाधिकारी, को सूचनार्थ एवं आवश्यक कार्रवाई हेतु प्रेषित।


4/12/2023
विशेष सचिव

ज्ञापक- मु0अ0-4 (मु0)-3054-01-153/2023 6120 /पटना, दिनांक- 04-12-2023
प्रतिलिपि- माननीय उप मुख्य (ग्रामीण कार्य) मंत्री, ग्रामीण कार्य विभाग के आप्त सचिव/सचिव,
योजना एवं विकास विभाग/वित्त विभाग (आय-व्यय शाखा)/आंतरिक वित्तीय सलाहकार,
ग्रामीण कार्य विभाग/संबंधित प्रमंडलीय आयुक्त/संबंधित जिला पदाधिकारी/संबंधित उप
विकास आयुक्त, /अभियंता प्रमुख, ग्रामीण कार्य विभाग, बिहार, पटना/अवर सचिव बजट
शाखा, ग्रामीण कार्य विभाग/मुख्य अभियंता-1, 2, 3 एवं 4, पटना ग्रामीण कार्य
विभाग/संबंधित अधीक्षण अभियंता, ग्रामीण कार्य अंचल/संबंधित कार्यपालक अभियंता, ग्रामीण
कार्य प्रमंडल को सूचनार्थ एवं आवश्यक कार्रवाई हेतु प्रेषित एवं आई0टी0 नोडल पदाधिकारी को
MIS में अपलोड करने हेतु एवं आई0टी0 मैनेजर को विभागीय वेबसाइट पर अपलोड करने हेतु
प्रेषित।

6


4/12/2023
विशेष सचिव