

बिहार सरकार  
ग्रामीण कार्य विभाग

पत्रांक- मु0अ0-4 (मु0)-3054-01-53/2024 . 1086

/पटना, दिनांक- 01/03/2024

प्रेषक,

उज्ज्वल कुमार सिंह, भाउप्रसन्न  
विशेष सचिव।

सेवा में,

महालेखाकार (लेखा एवं हकदारी)  
बिहार, पटना।

विषय:-

वित्तीय वर्ष 2023-24 में मांग संख्या-37 अन्तर्गत मुख्य शीर्ष 3054-सड़क तथा सेतु उपमुख्य शीर्ष 04 जिला अन्य सड़के लघु शीर्ष 105 रख रखाव तथा मरम्मत, उप शीर्ष 0001 ग्राम सड़क अन्य रख रखाव (विपत्र कोड-37-3054-04- 105-0001) व्यय के 0001.27.02 सड़क अनुरक्षण ईकाई मद के अधीन निम्नलिखित सारणी में अंकित पथ के लिये उनके सामने में अंकित लम्बाई एवं राशि के लिये प्रशासनिक अनुमोदन प्रदान करने के संबंध में।

महाशय,

निदेशानुसार मांग संख्या-37 अन्तर्गत मुख्य शीर्ष 3054-सड़क तथा सेतु उपमुख्य शीर्ष 04 जिला अन्य सड़के, लघु शीर्ष 105 रख रखाव तथा मरम्मत, उप शीर्ष 0001 ग्राम सड़क अन्य रख रखाव (विपत्र कोड-37-3054-04-105-0001) व्यय के 0001.27.02 सड़क अनुरक्षण ईकाई मद के अधीन निम्नलिखित सारणी में अंकित पथों के लिये उनके सामने में अंकित लम्बाई एवं राशि के लिये पथवार प्रशासनिक अनुमोदन दी जाती है:-

Sl. no	Division	Block	Name of Road	Length (In KM)	Cost of Initial Rectification with Surface Renewal (In Lakhs)	Cost of 5-years Maintenance (In Lakhs)	Cost of Emergent Repair (10%) (In Lakhs)	Total Estimated Cost (In Lakhs)
1	2	3	4	5	6	7	8	9
1	Ara	Koilwar	PWD Road To Daulatpur Gram Hospital	1.100	52.45800	6.37000	5.24600	64.07400
2	Ara	Ara	Dhobha To Daronaha Dalit Basti	0.883	52.38900	6.86100	3.23900	42.48900
3	Ara	Koilwar	Khesraha To Sripalpur	2.750	95.31100	22.54500	9.53100	127.38700
4	Ara	Ara	T02 To Tetariya Harijan Tola	0.500	11.02900	3.19900	1.10300	15.33100
5	Ara	Ara	Salenpur Bazar To Pawat Harijan Tola	3.500	164.25200	29.11300	16.42500	209.79000
6	Ara	Barahara	Ithana To Durg Tola	1.050	57.49600	9.62000	3.75000	50.86600
7	Ara	Barahara	Saraya Gajpur Path Bhajan Ke Inar to Sinha Bazar Tak	2.200	102.57800	17.47200	10.25800	130.30800
8	Ara	Barahara	Bakhocapur PWD Road To Barahara PWD Road Via Laabar	3.100	114.23600	25.97500	11.42400	151.63500
9	Ara	Ara	Bhola Dabhy Ke Ghar To Utkarnit Madhya Vidyalaya Teksemar	0.500	28.79500	4.29400	2.88000	35.96900
10	Ara	Ara	NH-84 To Milki Senaria Via Chanda Path	4.000	143.96500	34.97300	14.39700	193.33500
11	Araria	Karsakatta	L052 L021 to West Muslim tola	0.940	54.84600	5.31600	5.48500	65.64700
12	Araria	Palasi	L046 T03 to Pipra	2.320	94.08000	30.97700	9.40800	134.46500
13	Araria	Siki	Benga East Pehur to Kharwar Primary School	0.902	57.85000	8.18200	5.78500	71.81700
14	Araria	Karsakatta	Megha SSC Camp to Ashram tola	2.373	180.01300	20.16100	18.00100	218.17500
15	Araria	Karsakatta	L039 L033 to Plusbanni VR 39	2.184	109.08100	18.54200	10.90800	138.53100

M.K. S. M. S.

Sl. no	Division	Block	Name of Road	Length (In KM)	Cost of Initial Rectification with Surface Renewal (In Lakhs)	Cost of 5-years Maintenance (In Lakhs)	Cost of Emergent Repair (10%) (In Lakhs)	Total Estimated Cost (In Lakhs)
1	2	3	4	5	6	7	8	9
16	Areraj	Kusokata	L02R T02 to Kailwa	4.533	229.39400	38.61300	22.93900	290.94600
17	Areraj	Areraj	PWD Road Noida to Chasli Ashua	5.200	239.31000	46.04000	23.93000	309.28000
18	Areraj	Areraj	Repair of Keshiya Road of Gujawanin BACKWAR OF HIGH SCHOOLE IN CHHAPWA HARSHOH ROAD TO DUDAH MAJASTHAN	9.600	317.71000	89.61000	31.77000	439.09000
19	Areraj	Hasiidhi	T02 PWD CHHAPWA ARERAJ TO NONIYA TOLA SE DHANKHARAIIYA BABU TOLA	3.600	182.84000	28.93000	18.28000	230.05000
20	Areraj	Hasiidhi	Rarempur to Gosi Tola	4.910	223.86000	41.90000	22.39000	288.15000
21	Areraj	Hasiidhi	PWD road to Goyghat Dahri	3.260	148.90000	38.28000	14.89000	202.07000
22	Areraj	Sangranpur	Partapur Mathiya to Shaktiya Tola	1.700	94.78000	12.64000	9.48000	116.90000
23	Areraj	Sangranpur	Nandpur to 2 No. Daryapur	1.858	94.48000	15.18000	9.45000	119.09000
24	Areraj	Sangranpur	Nastan Dib to Nurullah	1.650	83.77000	13.27000	8.37000	105.41000
25	Areraj	Sangranpur	L026-T0 9 Madhubani to Bhatwalya	2.350	116.97000	19.25000	11.70000	147.92000
26	Areraj	Sangranpur	Chaustariya to Ratwal	0.880	73.11000	3.36000	7.31000	83.78000
27	Bagaha-1	Bagaha-1	Gram Dumariya ke Mehura Path Me Bhasahi Gram Se Chhotki Bhasahi Tak Maramati Kary	0.950	77.45000	5.24000	7.75000	90.44000
28	Bagaha-1	Bagaha-2	Yamunapur Chouk Se Dakshin toli Yamunapur Hote Huye Musahar Nadi Tola Tak Path Nirman	1.460	176.27000	13.12000	17.63000	207.02000
29	Bagaha-1	Bagaha-2	Katkuiya se matiyaria road me jilpur primary school se pratap pur gao tak	2.100	220.33000	8.58000	22.03000	250.94000
30	Bagaha-1	Bagaha-2	Nayagaon Rampur Pashchim Me Rampur Harnatar Path Se Triveni Nahar Ramani Vilash Nanhakar Path Nirman	0.800	64.10000	6.76000	6.41000	77.27000
31	Bagaha-1	Bagaha-2	PMGSY Road Mangalpur Se Bhasahi Path Ke Fajjal Miyan Chimani se Panchayat Bhawan Mangalpur Aushani tak	0.650	67.42000	2.60000	6.74000	76.76000
32	Bagaha-1	Bagaha-2	PMGSY Road Mangalpur Farsahi Path me Sunrise Sr School ke Pass se Anand Nagar Aushani Harijan Tola Path Nirman	0.690	70.99000	2.95000	7.10000	81.04000
33	Bagaha-1	Laariya	PWD Path To Sathi Harijan Tola	0.980	75.98000	4.13000	7.60000	87.71000
34	Bagaha-1	Laariya	Bettiah Ramnagar Rd. to Sikta via Dhobai, Ramauli	4.100	243.04000	37.80000	24.30000	305.14000
35	Bagaha-1	Laariya	RWD MR Path Se Gonsuli High School Hote huye Yadav Tola Tak	1.300	75.72000	8.54000	7.57000	91.83000
36	Bagaha-1	Laariya	RWD MR Path Se Paroraha Shiv Mandir Tak	1.400	78.14000	14.51000	7.81000	100.46000
37	Banka-1	Shambhuganj	Gulani to Narsani	5.300	176.55600	46.63900	17.65600	240.85100
38	Banka-1	Shambhuganj	Shambhuganj Dalwa to Jagannathpur	1.400	55.17800	11.42200	5.51800	72.11800
39	Banka-1	Shambhuganj	Khesar- Tarapur - Jalani to Jamuni	1.440	49.09400	12.56300	4.90900	66.56600
40	Banka-1	Amarpur	Kajhiya to Rajpur- Guampur Road	1.200	69.40200	8.49300	6.94000	84.83500
41	Banka-1	Amarpur	Ranikitta to Kajra Athmaha	4.850	148.01700	44.06800	14.80100	206.88600
42	Banka-1	Shambhuganj	Mirzapur Kiranpur to Mahisoutha	3.240	108.69300	29.45800	10.86900	149.02000
43	Banka-1	Banka	Banka Belhar Road Bengajore mode se Bangajore	1.079	41.03400	8.93600	4.10300	54.07300
44	Banka-1	Banka	Banka Jamdaha ka Jaypur Road (banka Santhali Pargana) Raod (Domuhan) to Badmahua	1.510	56.17800	12.33400	5.61900	74.13100
45	Banka-1	Banka	(Baliyama) keteli mode Dena PMGSY Road to Belchur	1.415	39.92300	12.92600	3.99200	56.84100
46	Banka-1	Banka	Banka Katoria Pwd road Meharpur pmgsy road to Tarachand	1.380	59.86000	11.03700	5.98600	76.88300
47	Banka-1	Banka	L072 Banka katoriya T03 Dughani VR48	2.000	68.65300	17.25200	6.86500	92.77000
48	Banka-1	Banka	L086 Dudhani to Chhotarpal PMGSY Road to Baghmara	1.080	39.17300	9.66800	3.91700	52.75800
49	Banka-1	Banka	L040 Banka Dhaka mode 90 to Singhjor	1.804	61.76700	15.80300	6.17700	83.74700

Handwritten signatures and initials at the bottom of the page.



Sl. no	Division	Block	Name of Road	Length (in KM)	Cost of Initial Rectification with Surface Renewal (in Lakhs)	Cost of 5-years Maintenance (in Lakhs)	Cost of Emergent Repair (10%) (in Lakhs)	Total Estimated Cost (in Lakhs)
1	2	3	4	5	6	7	8	9
51	Banka-1	Banka	L044 Banka -Dev T02 to Sadpur	0.769	18.71200	7.39600	1.87100	27.97900
52	Banka-1	Banka	L083 Gajaga Kathi L053 to Khirkital	0.900	36.74700	6.71200	3.67400	47.13300
53	Banka-1	Banka	L074 Singhapur L032 to Gopalpur	1.108	38.54900	9.69800	3.85500	52.10200
54	Banka-1	Belhar	L059- Bekhar Bhunka T04 To Kerkjore	1.600	58.21300	13.90100	5.82100	77.93500
55	Banka-1	Belhar	Sahelganj Gilebiya RCD Road to Chhatrasen	2.080	89.64100	14.36800	8.96600	113.49500
56	Banka-1	Phulidamer	L068 Saumakhiya More to Kadhora	1.900	106.18200	14.86900	10.61800	131.67000
57	Banka-1	Phulidamer	L027 Parachak to Rajwara Khoji	2.000	77.98800	15.87800	7.79800	101.66400
58	Banka-2	Katoria	Katoriya Belhar PWD Road to Gounipur Via Darwepat	3.500	117.96100	31.55800	11.79600	161.31500
59	Banka-2	Katoria	Banka katoriya to Desri	4.110	120.16900	37.58500	12.01700	169.77100
60	Banka-2	Bousni	Masudanastakar to bet Tola Kashiyan	1.470	51.47000	10.73500	5.14700	67.35200
61	Banka-2	Katoria	Jamunia more to Kadraghara	4.245	137.86300	37.83500	13.78600	189.48400
62	Banka-2	Bousni	Kairy to Gorgama via Bhikhanpur	1.200	63.64400	6.54900	6.36400	76.55700
63	Banka-2	Bousni	L113- BGP Dumka Road to Barmaslya	1.140	46.58800	7.67500	4.65900	58.92200
64	Banka-2	Bousni	L101- Bousni Irrigation Dam Road to Poral Via Barmnia to Pania	1.850	59.26500	13.96500	5.92700	79.15700
65	Banka-2	Bousni	Bousni Chal Dam Road Pathadda to Kankola	2.190	71.44300	16.51400	7.14400	95.10100
66	Barh	Mokama	Hathidah Pani Tanki To Harijan Tola Via (MDR)	0.650	40.80700	2.48300	4.08000	47.37000
67	Barh	Gheswari	NH-82 To Kumbha Path	3.750	213.22600	14.32100	21.32300	248.87000
68	Barh	Gheswari	NH-82 Se Ishanagar Path	2.500	149.25700	9.54700	14.92600	173.73000
69	Barh	Pandarak	Gawasa Sheikhpura To Gramik Sarak	0.600	34.72600	3.58100	3.47100	41.77800
70	Barh	Belchhi	PMGSY Road To Darveshpura (Dharampur)	0.900	35.12000	7.42500	3.51000	46.05500
71	Barh	Athmalgola	Jamalpur Barahiya Mathara Yadav Se Jamalpur Barahiya Pen Tak	0.600	48.89500	3.59100	4.80000	57.28600
72	Barh	Pandarak	Mamrikhabad Gopkita PMGSY Road To Gopkita	1.000	46.89400	7.87200	4.68900	59.45500
73	Barh	Pandarak	Kajichak PMGSY Road Mahadalit Tola Kajichak	1.000	33.51400	8.93100	3.35100	45.79600
74	Barh	Athmalgola	Dharampur Se Meura Fulpur via Bhola Singh Ke Marg Farm Tak	0.600	34.45100	3.70700	3.44500	41.60300
75	Barh	Barh	NH-31 To Achuarra Railway Halt	0.700	29.17200	5.41500	2.91700	37.50200
76	Barh	Athmalgola	Jamalpur Barahiya Pen se Jamalpur Barahiya Nadi tek	0.800	46.75200	4.76600	4.67400	56.19200
77	Barh	Pandarak	PMGSY Bausne Path To Dhanush Bigha	0.510	27.97300	3.79800	2.79600	34.56700
78	Barh	Barh	NH-31 To Danishmanchak	1.480	71.38400	10.75700	7.13800	89.27500
79	Barh	Belchhi	NH-30 A Tamaliya To Korani PMGSY To Bhojpur	1.600	58.92500	12.52600	5.89200	77.34300
80	Barh	Athmalgola	NH-31 Se Dhrupad Balika Uchch Vidyalaya Tak	0.700	26.13800	5.68900	2.61200	34.43900
81	Begusarai	Matihani	Minapur Chowk To Ramashray Singh House	0.600	24.87000	4.38000	2.49000	31.74000
82	Begusarai	Matihani	Paanch Khum Sihma To Gopal Kumar House	0.650	37.04000	2.85000	3.70000	43.59000
83	Begusarai	Begusarai	T01 Se Parantanti Tola	1.950	51.12000	17.18000	5.11000	73.41000
84	Begusarai	Birpur	T01 To Saranuja Maktab	3.280	138.18000	25.73000	13.82000	177.73000
85	Begusarai	Birpur	T02-Jagdar	2.300	120.84000	20.67000	12.08000	153.59000
86	Beland	Suppi	L044-PWD Masian Dheng To Kharwania Tola	2.500	146.09200	16.53400	14.60900	177.23500
87	Beland	Bairgania	Asogi S To Senduria	2.000	83.01700	14.87000	8.30170	106.18870
88	Beland	Suppi	L045-T02 PWD Road to Ramnagara (VR23)	2.100	84.42600	14.29300	8.44260	107.16160
89	Beland	Bairgania	Bairgania Phulbariya Ghat Road	1.100	41.04500	11.46300	4.10400	56.61300
90	Beland	Suppi	L059 -T02 Riga Dheng Road to Brahi Chintaman Masahi Tola	2.400	103.83500	15.18100	10.38350	129.39950

Handwritten signatures and initials: *AK. J. S.* and *Pu*



SL no	Division	Block	Name of Road	Length (In KM)	Cost of Initial Rectification with Surface Renewal (In Lakhs)	Cost of 5-years Maintenance (In Lakhs)	Cost of Emergent Repair (10%) (In Lakhs)	Total Estimated Cost (In Lakhs)
1	2	3	4	5	6	7	8	9
91	Belsand	Baigania	L049 - PMGSY RUC to Nonia Naya Tola	0.600	41.11700	2.50700	4.11170	47.73570
92	Belsand	Soppi	L056- T01 PWD Road to Chakdadun Haidar	2.550	93.01500	18.93000	9.30150	121.24650
93	Belsand	Baigania	L063- PMGSY Path to Ibrahim Naya Tola	0.900	62.11900	3.76000	6.21100	72.09000
94	Belsand	Soppi	L041- Motipur to Sunakhan	0.930	42.99400	6.17500	4.29940	53.47240
95	Belsand	Soppi	L033 Maniri Basani Khurd	1.050	47.36400	7.16700	4.73640	59.26740
96	Belsand	Baigania	L073- PMGSY Path Jamua to Marpa Dhangar Tola	1.500	60.95400	14.49300	6.09540	81.54240
97	Belsand	Soppi	L042-L048 Sonaul Subba to Chak Dadan	1.000	54.77700	4.37100	5.47770	64.62570
98	Belsand	Ranaisaidpur	Mananpur se morsand	2.550	122.84700	21.49400	12.28470	156.62570
99	Belsand	Ranaisaidpur	Kohai se Govindpur pitaujhiya	0.850	35.17600	8.05000	3.51700	46.74300
100	Belsand	Ranaisaidpur	Mahindwara thana se chaksamsu	2.300	110.78800	23.31500	11.07880	145.18180
101	Belsand	Ranaisaidpur	Lalpur Paswan tola se lalpur kodariya path	2.200	81.63700	22.04600	8.16370	111.84670
102	Benipati	Madhwapur	Ultra Mahadalit Tola to Loma Chowk	1.500	85.17000	13.55000	8.51700	107.23700
103	Benipati	Madhwapur	T01 To Durgapatti	0.890	49.45200	4.53500	4.94520	58.93220
104	Benipati	Madhwapur	Awari to Andauli	1.758	83.54000	16.96000	8.35000	107.95000
105	Benipati	Harlakhi	L058-T01 to Kaulaha (Track 58)	1.200	65.71800	7.71500	6.57180	80.00480
106	Benipati	Harlakhi	L055 - L044 to Gidrahi	1.200	62.48800	9.41000	6.24880	78.14680
107	Benipati	Harlakhi	L057- T01 to Kandharpati (Track 57)	0.850	39.94400	9.41000	3.99440	53.34840
108	Benipati	Harlakhi	L046-T03 to West Tol (Track 46)	1.400	82.72400	10.02500	8.27240	101.02140
109	Benipati	Harlakhi	Santhganw to durgapatti	1.340	82.34000	14.55400	8.23400	105.12800
110	Benipati	Harlakhi	Pahara to REC BH Road	2.900	136.16000	22.50000	13.61600	172.27600
111	Benipati	Harlakhi	Beta Parsa to Parsa Purwi Tol	1.800	107.57000	13.89000	10.75000	132.21000
112	Benipati	Harlakhi	L025-L062 to Mohanpur(Track 25)	2.230	180.38000	20.93000	18.03800	219.34800
113	Benipati	Harlakhi	L042-T03 to Bala Inthara (Track 42)	2.730	132.84000	20.79600	13.28400	166.92000
114	Benipati	Harlakhi	L039-T03 to Beta parsa Sekhtol (Track 39)	2.400	130.78000	20.83000	13.07800	164.68800
115	Benipati	Bisfi	L022- T01 to Sohans(Track 22)	1.150	59.84000	8.38000	5.98000	74.20000
116	Benipati	Bisfi	Madhubani Jila antargat Benipati Parkhand me bhairava Se Sakradi PMGSY Road tak Path Nirman	1.720	100.68000	7.95000	10.06800	118.69800
117	Benipati	Bisfi	Garchaul to Jai Rampur	0.820	58.25000	7.40000	5.82000	71.45000
118	Benipati	Bisfi	Gobrai to L034	1.670	114.21000	13.99000	11.42000	139.62000
119	Benipati	Bisfi	L057-L026 to Poun	1.830	74.26000	16.64000	7.42600	98.32600
120	Benipati	Bisfi	L047-L025 to Ganaur (Track 47)	1.730	93.42000	14.30000	9.34000	117.06000
121	Benipati	Bisfi	L049 Sakrahi to Parohi(Track 49)	1.880	85.70000	13.34000	8.57000	107.61000
122	Benipati	Bisfi	L032-L034 to Kamlauni	0.900	53.28200	5.99600	5.32820	65.15620
123	Benipati	Bisfi	Bhojpondaul To Chakla	0.700	56.32600	3.42200	5.63260	65.38060
124	Benipati	Bisfi	L064-T01 To Teghra	0.890	43.47200	6.89200	4.34720	54.71120
125	Benipati	Bisfi	L024-L025 To Machauliya	1.000	49.47900	7.74800	4.94790	62.17490
126	Benipur	Benipur	Benaul Chowk se Baghi Benaul	2.015	111.20500	13.08200	11.12050	135.40750
127	Benipur	Ghanshyampur	Kasrur To Dethura	0.950	64.63900	6.26400	6.46390	77.36690
128	Benipur	Ghanshyampur	T02 Jaidevpatti To Supoul Utrahi	3.320	167.02300	22.58800	16.70230	206.31330
129	Benipur	Ghanshyampur	RWD Road Ganoun to Adharpur	1.500	73.90800	10.09800	7.39080	91.39880
130	Benipur	Tardih	Machhanta Chowk To Kurso Nadiyami Via Pokhar and Dewari	1.500	73.46100	12.82600	7.34610	93.63310
131	Benipur	Tardih	Kaitwar Middle School to Kakodha Panchayat Bhawan tak	2.100	89.34300	15.93300	8.93430	114.21030
132	Benipur	Alinagar	Kiratpur to Chamanoli	0.950	63.53300	5.32100	6.35330	75.20730
133	Benipur	Tardih	Machhanta to Mahia Chauk	1.250	87.49900	8.20900	8.74990	104.45790
134	Benipur	Tardih	Sakatpur PWD Sadak Se Lagama Ramjanki Mandir Se Bhagirath Chaudhari ke Ghar Tak	1.700	97.93200	11.03100	9.79320	118.75620
135	Benipur	Alinagar	Alinagar Chowk to Rampur Punhad	2.400	125.21400	17.14400	12.52140	154.87940
136	Betia	Bairia	Bairia to Harhari BRIDGE	2.600	131.58000	22.34000	13.16000	167.08000
137	Betia	Bairia	L035-Ramnagar to Bairia	1.600	67.89000	14.22000	6.79000	88.90000

*[Handwritten signatures and initials]*



SL no	Division	Block	Name of Road	Length (In KM)	Cost of Initial Rectification with Surface Renewal (In Lakhs)	Cost of 5-years Maintenance (In Lakhs)	Cost of Emergent Repair (10%) (In Lakhs)	Total Estimated Cost (In Lakhs)
1	2	3	4	5	6	7	8	9
138	Betia	Betia	Dairy Firm to Koda Beldari	1.400	76.05000	10.60000	7.60000	94.25000
139	Betia	Betia	Ateraj Pitch road to Barwa Sem Motihari Pitch Road	2.400	87.59000	22.51000	8.76000	118.86000
140	Betia	Majhaulia	L057-L056 Sekh Tola to Malah Tola (TRACK57)	2.300	131.00000	18.90000	13.10000	163.00000
141	Betia	Majhaulia	L065-T03 at Madhepur to Sekh Tola (TRACK65)	1.400	75.25000	10.67000	7.53000	93.45000
142	Betia	Majhaulia	L049-T01 to Pandey Tola (TRACK49)	2.050	85.80000	18.45000	8.58000	112.83000
143	Betia	Majhaulia	Manjhaulia World Bank to BT Road	4.450	146.87000	41.40000	14.69000	202.96000
144	Betia	Nautan	Kunjahi School to Khadda Pathari Chowk	3.000	182.17000	23.95000	18.22000	224.34000
145	Betia	Nautan	L071-sofwa Tola Insaf Chuk To Purwari Tola Via Kachabari Tola (TRACK71)	4.000	216.22000	35.01000	21.63000	272.86000
146	Betia	Nautan	L109-Mangalpur Bazar to Bhumihar Tola (TRACK19)	1.640	78.15000	14.21000	7.81000	100.17000
147	Betia	Nautan	REO Road Gosai Tola to Kathiya	2.000	85.57000	18.67000	8.56000	112.80000
148	Betia	Nautan	Bardaha Pachim To Madhuaha Madhya Vidyalay World Bank Dahariya	2.150	91.14000	20.39000	9.11000	120.64000
149	Betia	Yogapatti	Fatepur to Mushahar toli Bodharwa	2.700	119.21000	22.46000	11.92000	153.59000
150	Bhagalpur	Gauradh	Nadiyama Gauradh Mohangur PMGSY Road to Ewa Champa Chak village	2.000	72.56300	16.77800	7.25600	96.59700
151	Bhagalpur	Sultanganj	NH-80 Nasapur to Nasapur Railway Gumi tak	0.338	19.06100	2.15100	1.90600	23.11800
152	Bhagalpur	Sultanganj	Kathari (Nishara) Mandan Mandal ke Ghar to Traweni Mandal ke Ghar tak	0.370	20.53800	2.26800	2.05400	24.86000
153	Bhagalpur	Sultanganj	PMGSY Halkarachak (Bajrangwali Mandir) to Karvanand Roy House	0.592	31.67200	3.58900	3.16700	38.42800
154	Bhagalpur	Sultanganj	Gouripur to Makanpur	0.511	27.18200	3.10600	2.71800	33.00600
155	Bhagalpur	Sultanganj	Abjuganj Kumailha Road Gangli Ravidas Tola to Asandi Mahadalit Tola & Brahman Tola	0.563	30.64900	3.70600	3.06500	37.42000
156	Bhagalpur	Sultanganj	PMGSY Nonsar Parsuram Paswan House to Bujay singh House	0.620	33.68400	3.75600	3.36800	40.80800
157	Bhagalpur	Sultanganj	L046 - Kharharia REO Road to Teghara mal	0.800	28.80600	7.03300	2.88100	38.72000
158	Bhagalpur	Sultanganj	Abuganj Kumailha Path to English Khanpur tak	1.404	64.78000	10.55100	6.47800	81.80900
159	Bhagalpur	Sultanganj	NH-80 Jawahar Mandal (Kamarganj) House to Muslim Tola via Ganesh Singh house	0.220	12.90900	1.44900	1.29100	15.64900
160	Bhagalpur	Sultanganj	Deodha Gram Vishahari Sthan to Mbtichak	1.000	106.53500	8.17100	10.65300	125.35900
161	Bhagalpur	Sultanganj	Mahadalit Tola Kasmazad House of Sakaldeo House to Gorriyasi (shahkund Road)	0.570	82.69600	3.76400	8.27000	94.73000
162	Bhagalpur	Sultanganj	PMGSY Road Hemra Shiv mandir to Barua River	0.726	44.82900	6.34900	4.48300	55.66100
163	Bhagalpur	Sultanganj	PMGSY Road Mangal Ravidas's house ) to Kapildev Paswan house	0.360	19.95500	2.28100	1.99600	24.23200
164	Bhagalpur	Sultanganj	Udahdih PMGSY Road to Anandi Ray's house	0.561	31.49200	3.66900	3.14900	38.31000
165	BiharSharif	Bind	L065-T02 to Ibrahimpur (VR44)	1.470	129.89700	15.23500	12.99000	158.12200
166	BiharSharif	Sarmara	Repair of road from Chero to Purani Isua	3.700	148.78400	35.41500	14.87800	199.07700
167	BiharSharif	Sarmara	Belwa Khar se Gosannagar Panchayt Bhawan tak	1.090	33.51000	8.01100	3.35100	44.87200

of H.S. de S. S. S.

Sl. no	Division	Block	Name of Road	Length (In KM)	Cost of Initial Rectification with Surface Renewal (In Lakhs)	Cost of 5-years Maintenance (In Lakhs)	Cost of Emergent Repair (10%) (In Lakhs)	Total Estimated Cost (In Lakhs)
1	2	3	4	5	6	7	8	9
168	BiharSharif	Asthawan	Asthawan Block Under village in Nalanda district Bulwari NH 82 Power house being painted royal Nala in Rajkiya Burnadi vidyala	1.150	44.83200	8.04800	4.48300	57.36300
169	BiharSharif	Asthawan	Asthawan Prakhanda Antraga Gram Manorpur se Soiva Alipur path tak sadak Nirman	1.100	126.72300	2.85000	12.67200	142.24500
170	BiharSharif	Rahui	L055 - L041 to Hur-Rahiya (VR23)	0.625	50.16600	4.49200	5.01700	59.67500
171	BiharSharif	Rahui	Kayranpur Makdumpur to Anantpur	1.350	53.71000	9.01900	5.37100	68.10000
172	BiharSharif	Rahui	construction of road from barandi punha road ravidas tola east side to jagandanpur village	1.370	37.61900	13.42300	3.76200	54.80400
173	BiharSharif	Rahui	L071-T01 to Ganjar (VR35)	2.683	91.38000	21.70900	9.13800	122.22700
174	BiharSharif	Biharsharif	Asthawa Soyba Palani Road To Kewal Bigha	1.350	42.55900	11.89600	4.25600	58.71100
175	BiharSharif	Biharsharif	NH31 Damar Bigha road to Babban Bigha	0.750	52.67400	2.10000	5.26700	60.04100
176	BiharSharif	Biharsharif	Mahulpar-Tetrawan Dariyapur Road To Tetrawan Via Bhair Asthan	0.820	40.91100	4.25100	4.09100	49.25300
177	Biraal	Kusheshwar Asthan Parvi	Mahadalit tola gram Bhaluka se Tarbana hote hue mukhya sarak Jagdish Paswan ke ghar tak	2.100	223.31500	11.95500	22.33000	257.60000
178	Biraal	Kusheshwar Asthan Parvi	Kewatgama mahadalit tola to mukh sarak Dhebauliyi PCC path tak	1.030	73.22500	5.76800	7.32250	86.31550
179	Biraal	Kusheshwar Asthan Parvi	Kewatgama to Dighiyapur Mushari	0.240	19.02700	1.46700	1.90270	22.39670
180	Biraal	Kusheshwar Asthan Parvi	L027-T02 To Barmota (VR9)	2.020	110.60700	14.53400	11.06070	136.20170
181	Biraal	Kusheshwar Asthan Parvi	L029 To Khalasin	1.497	117.28100	9.40000	11.72810	138.40910
182	Biraal	Biraal	T05 To Barahi	1.950	82.67300	13.96100	8.26730	104.90130
183	Biraal	Biraal	PWD Dumri Chowk To Dumri gaon tak	1.800	96.26400	11.56700	9.62640	117.45740
184	Biraal	Gaura Baram	Dakshini Kasrour To Vinobanagar	1.740	120.94800	10.25500	12.09480	143.29780
185	Biraal	Biraal	Patsiya Kabristan To Rampur Tol	0.800	55.47900	4.79700	5.54790	65.82390
186	Biraal	Gaura Baram	L024 Kasrour Dakshin To Samhoun	1.600	108.86500	9.27800	10.88650	129.02950
187	Biraal	Kiratpur	Tarwan To Gachhi Tola	1.022	67.58000	6.88900	6.75800	81.22700
188	Biraal	Biraal	T05 to Agradih	0.650	39.58000	4.38300	3.95800	47.92100
189	Biraal	Gaura Baram	Supaul L025 to karkauli	0.880	40.82800	6.03100	4.08200	50.94100
190	Biraal	Biraal	Mahwa to Dhakjari	0.750	60.31000	4.32400	6.03100	70.66500
191	Biraal	Gaura Baram	Jagiya gachhi to Bishanpur Paswan Tol	0.500	35.46500	3.18700	3.54650	42.19850
192	Biraal	Biraal	Karpuri Chowk Se Arga Usri	3.160	137.76600	21.68500	15.77660	195.22760
193	Biraal	Biraal	PWD Road to Dekuli to Dahma	1.220	69.01600	7.85100	6.90160	83.76860
194	Biraal	Biraal	Bagahi Chowk to Brahman Toli Dekuli	0.700	46.88700	3.92000	4.68870	55.49570
195	Biraal	Kusheshwar Asthan	L047 To Paswan Tol	0.500	36.48000	2.80000	3.64800	42.92800
196	Biraal	Kusheshwar Asthan	L047 To Mahto Tol	0.400	30.45100	2.24000	3.04510	35.73610
197	Biraal	Kiratpur	T01 to Dhanga	0.740	28.57100	5.38800	2.85710	36.81610
198	Biraal	Gaura Baram	Binda Jha ke ghar se Bhagwati Asthan hote hue Aashpur Tola	0.450	33.25400	2.52000	3.32540	39.09940
199	Biraal	Kiratpur	Shailesh Asthan to Uttarwadi Tol	0.360	27.74500	2.01600	2.77450	32.53550
200	Biraal	Kiratpur	T024 to Mandal Tol	0.250	20.11800	1.40000	2.01180	23.52980
201	Biraal	Kiratpur	L028 to Paswan Tol	0.110	9.55200	0.61600	0.95520	11.12320
202	Biraal	Biraal	Talhpur To Tama tol	1.600	86.19100	10.60900	8.61910	105.41910
203	Chakia	Chakia	PMGSY Road Baklohchak Bazar To Korin Via Pathania	3.500	177.37600	23.20500	17.73900	218.32000
204	Chakia	Chakia	PMGSY Road Hamaraina to Naya Tola Hamaraina Via Pratik Vidyalaya Hamaraina	1.250	57.80400	10.40800	5.77800	73.99000
205	Chakia	Chakia	N.H. 28 - Dhebaulia	3.120	131.37200	26.46500	13.13300	170.97000
206	Chapra-I	Riviganj	NH-19 Road to Bazar tola Bandh Tak	0.400	25.24500	1.41700	2.52400	29.18600

Handwritten signatures and initials are present at the bottom left of the page.



Sl. no	Division	Block	Name of Road	Length (In KM)	Cost of Initial Rectification with Surface Renewal (In Lakhs)	Cost of 8-years Maintenance (In Lakhs)	Cost of Emergent Repair (10%) (In Lakhs)	Total Estimated Cost (In Lakhs)
1	2	3	4	5	6	7	8	9
207	Chagra-1	Rivilganj	NH-85 to Deraa Onon Hote Hae Prabhunath High School tak	1.170	46.30900	7.04100	4.63100	57.98100
208	Chagra-2	Isurwari	Nawada Sima to Upto Vikash Bhawan Hote Haya Salempur Chowk	1.160	48.01700	11.28100	4.80200	64.10000
209	Chagra-2	Isurwari	Gram Gargoi from The Home of Sanjay Singh To South Tola Gargoi	1.100	44.21700	10.81300	4.42200	59.45200
210	Chagra-2	Isurwari	Gargoi House of Daroga ji to Upto Gargoi Railway Sima	1.050	38.94000	10.34300	3.89400	53.17700
211	Chagra-2	Isurwari	Raj High School Road Achitpur Yadav Toli to Upto East Antanagar PMGSY Road	0.920	25.82200	9.90300	2.58200	38.30700
212	Darbhanga-1	Baheri	Baheri High School To Banduhali Road	5.000	228.84800	33.01300	22.88480	284.74580
213	Darbhanga-1	Baheri	Adharpur to Charar Tola	1.985	99.24000	13.97800	9.92400	123.14200
214	Darbhanga-1	Baheri	Baheri Nandaga Middle School to Kudwaha Tola	1.250	80.93400	7.63400	8.09340	96.66140
215	Darbhanga-1	Darbhanga Sadar	Ambedkar Chowk to Mathurapur hote bus Darjiling Public School	0.400	41.22800	2.24000	4.12280	47.59080
216	Darbhanga-1	Darbhanga Sadar	Siso purvi me Chandra Shekher Ajad Chowk to Mojigama Sima	1.200	61.07700	8.20300	6.10770	75.47770
217	Darbhanga-1	Darbhanga Sadar	Siso purvi PWD Mukhya Path Awasth Manager Sahni ke ghar ke rikot se madhya vidyalaya Bhaini Path	1.150	92.01600	7.00000	9.20160	108.21760
218	Darbhanga-1	Darbhanga Sadar	Mabbi Chowk SH 75 To Madhupur Kenaka Road Via Sunil Singh Ke ghar tak	0.540	36.61800	3.02400	3.66180	43.30380
219	Darbhanga-1	Darbhanga Sadar	SH-75 Mabbi Charali Chowk To Madhupur-Ketaka Jarewali	0.500	19.98700	3.51300	1.99800	25.49800
220	Darbhanga-1	Hayaghat	L037-T03 To Lasonipur (VR37)	1.910	122.63400	11.88500	12.26340	146.78240
221	Darbhanga-1	Baheri	Bhachhi Malik Tol To Dhansuli Mithanadiya tola Via Hanumargar	2.685	151.83200	17.78400	15.18320	184.79920
222	Darbhanga-1	Hayaghat	Anar PWD To Dalit Basti Shobhanath pati Lasonipur	2.560	122.37200	16.51000	12.23720	151.11920
223	Darbhanga-1	Baheri	Ujjaina REO Sadak Maulvi Tola To Bhachhi Pimbar Lal Dev house	2.200	107.71200	15.08900	10.77120	133.57220
224	Darbhanga-1	Hayaghat	Gram Indranagar to modhaban	1.300	80.94800	8.06800	8.09480	97.11080
225	Darbhanga-1	Baheri	Susari to Mahuli	2.800	117.42800	19.35800	11.74280	148.52880
226	Darbhanga-1	Hayaghat	L034- T01 To Balha	2.960	133.88100	20.43100	13.38810	167.70010
227	Darbhanga-1	Bahadurpur	PWD Road Kowwa Chowk To Bardhai	0.980	68.93000	5.61200	6.89300	81.43500
228	Darbhanga-1	Hanuman Nagar	Slav Mandir Charai Jha House to South tola Kolhara	0.750	80.30000	4.83400	8.03000	93.16400
229	Darbhanga-1	Hanuman Nagar	Tisdik Chandeshwar Sahni Ke ghar to Sahni tola tak	0.410	28.17100	2.29600	2.81710	33.28410
230	Darbhanga-1	Bahadurpur	Opp of Donar Industrial Man gan to Bhulla Kirana Store via	0.450	38.76400	2.27400	3.87640	44.91440
231	Darbhanga-1	Hayaghat	Baghaul Chowk to Gaiwal Chowk	0.545	29.66300	7.84100	2.96630	40.47030
232	Darbhanga-1	Bahadurpur	Bada Madhya Vidyalaya REO Path to Bada Tola	1.000	63.35500	5.72400	6.90800	75.98700
233	Darbhanga-2	Keoti	PMGSY Path to Gosain Tola	0.570	41.65200	3.19200	4.16520	49.00920
234	Darbhanga-2	Singhwara	L033-T02 To Raghua (VR33)	2.830	164.31000	18.89000	16.43000	199.63000
235	Darbhanga-2	Keoti	Pod Karpori Chowk to Dusadh Tola	1.800	98.38000	11.63000	9.83000	119.84000
236	Darbhanga-2	Keoti	T03 To Jethishi (VR56)	1.589	72.47000	11.32000	7.24000	91.03000
237	Darbhanga-2	Singhwara	Tektar Thakurwari To Railway Ganti Par Mahadev Mandir	1.200	78.20100	6.72100	7.82010	92.74210
238	Darbhanga-2	Singhwara	PWD Sadhwara to Sahani Tola	1.450	99.90000	8.66000	9.99000	118.55000
239	Darbhanga-2	Keoti	L054 T02 to Sarad Samaila	1.506	58.32000	11.06000	5.83000	75.21000
240	Darbhanga-2	Keoti	PMGSY Chaka to Dhotigama Mahadolit Tola	1.665	68.80000	11.85000	6.88000	87.53000
241	Darbhanga-2	Keoti	PMGSY Kayam Chak to Dhanjyawah	0.825	54.37700	4.62000	5.43770	64.43470
242	Darbhanga-2	Jale	Tatalla to Gautam Kund RCD Road via naranchh	3.450	171.32900	21.16900	17.13290	209.63090
243	Darbhanga-2	Jale	L058-T01 Devra to Supolia	1.500	104.57000	8.98000	10.45000	124.00000
244	Darbhanga-2	Singhwara	Ghordaur To Karani	4.500	168.26000	15.84000	16.82000	200.92000
245	Darbhanga-2	Singhwara	REO Moharpur to Moharpur-2	1.285	103.56800	7.83000	10.35680	121.75480
246	Darbhanga-2	Jale	Karwa Laxman gupta ki dukan se Sobali Sima tak	0.500	38.24500	1.68000	3.82450	43.74950
247	Darbhanga-2	Jale	PWD Road to Tama Tola	0.775	53.07400	4.46400	5.30740	62.84540
248	Darbhanga-2	Jale	Pihariya kala PCC Road to Pihariya Kala Harijan Tol	0.500	40.45200	2.80000	4.04520	47.29720

*[Handwritten signatures and initials]*



Sl. no	Division	Block	Name of Road	Length (In KM)	Cost of Initial Rectification with Surface Renewal (in Lakhs)	Cost of 5-years Maintenance (in Lakhs)	Cost of Emergent Repair (10%) (in Lakhs)	Total Estimated Cost (In Lakhs)
1	2	3	4	5	6	7	8	9
249	Darbhanga-2	Singhwara	PWD Lalpur to Patti tola via Brahman Ashan	1.200	78.50600	7.10700	7.85000	93.46300
250	Darbhanga-2	Jale	PWD Road to PWD Bandhsali Pachim Tol	0.300	21.32200	1.68000	2.13220	25.13420
251	Darbhanga-2	Jale	L025-Jalley to Pathan tola	1.850	116.37800	13.00400	11.63780	141.01980
252	Darbhanga-2	Singhwara	L054-L053 to Pakrihar (VR54)	1.525	72.69600	10.74800	7.26960	90.71360
253	Dharmaha	Dharmaha	Dharmaha Kerosine Tel Dips to Chandrabi Satsang Bhanan	3.240	154.78000	28.61000	15.47800	198.86800
254	Dharmaha	Dharmaha	Demailey Bograibali Ashan to Kadam tola	0.924	45.48900	7.72400	4.54890	57.76190
255	Dharmaha	Dharmaha	Sanni Ghat tola to Sanni Adwasi tola to Melha	1.240	55.34000	11.01000	5.53400	71.88400
256	Dharmaha	Dharmaha	Aunaha to Babeta	2.250	165.93000	20.46000	16.59300	202.98300
257	Dharmaha	Dharmaha	L045 L032 to Melha tola Priyankar (VR 45)	1.170	47.83800	10.84800	4.78400	63.47000
258	Dharmaha	Dharmaha	L070 T01 to Ful tola (VR70)	2.315	104.16000	20.48000	10.42000	135.06000
259	Forbisganj	Bhargana	L021 T01 to Kajhai South VR4	4.835	287.58600	38.63800	28.73900	354.96300
260	Forbisganj	Raniganj	Koskapur Middle School to going toward north to Nityanand tola to Begwahi East (VR50)	2.000	94.73400	24.96100	9.47300	129.16800
261	Forbisganj	Raniganj	L050 Parsa Hat to Begwahi east VR50	3.070	114.12000	42.59000	11.41000	168.12000
262	Forbisganj	Forbisganj	Raniganj Road to Parsa tola	3.019	112.99000	41.86800	11.29900	166.15700
263	Forbisganj	Forbisganj	Saifganj se Aesan Adwasi tola	1.749	87.65500	24.42300	8.76500	120.84300
264	Forbisganj	Forbisganj	Kirkichiya se Adwasi tola	0.754	29.46000	10.04000	2.94000	42.44000
265	Forbisganj	Forbisganj	Araha to Yadav Tola via Harijan tola	3.280	226.61300	27.15400	22.66100	276.42800
266	Forbisganj	Forbisganj	Aurahi Satar tola	4.748	181.73400	61.72400	38.27600	281.73400
267	Forbisganj	Forbisganj	Ramai School Chowk se Adwasi tola	1.033	72.29000	10.91000	7.23000	90.43000
268	Forbisganj	Narpatganj	Actra Gharna Pakki Road Motin Motivi ke House to Jar	3.300	191.91000	46.47000	19.19000	257.57000
269	Forbisganj	Forbisganj	L033- T06 Haripur to Melha tola	5.200	213.62000	67.48000	21.36000	302.46000
270	Forbisganj	Forbisganj	Parwaha (SC) Adwasi tola	2.980	194.91000	37.53000	19.49000	251.93000
271	Forbisganj	Bhargana	Construction of Road from House of Bindeswar Singh of Gurha Narpat Block to Pawan tola tola primary school via the house of Damodar Kantai Bhargana	2.010	117.24000	22.43000	11.72000	151.39000
272	Forbisganj	Narpatganj	Dumra more to Amara	4.500	260.58000	58.28000	26.06000	344.92000
273	Gaya	Wariganj	L071 Hanora Road to Dhanpur	1.010	23.85600	11.45200	2.38600	37.69400
274	Gaya	Wariganj	Gaya Nawada Road to Manami	1.110	26.47000	12.04800	2.64700	41.16500
275	Gaya	Wariganj	L086-Amethi Road to Naudaha Kala Pasi Tola	1.725	49.09200	17.71200	4.90900	71.71300
276	Gogri	Parbata	Parbatta PWD Thana Chowk Se Rupali English Tak	0.575	30.06000	2.48800	3.00600	35.55400
277	Gogri	Parbata	L032- T0 MDR Se Rupali English tak	0.500	29.25400	2.16300	2.92500	34.34200
278	Gogri	Parbata	PWD Vyaapur Mandal Se Nouranga Burkar Tola Tak	0.700	40.16700	3.02800	4.01700	47.21200
279	Gogri	Gogri	Ratan Madim tola to Dauri Bagicha Tak	2.230	102.64000	17.05000	10.27000	129.96000
280	Gogri	Parbatta	Agasari Bandh ke Agasari Ghat Tak	0.450	30.09500	1.94700	3.01000	35.05200
281	Gogri	Parbatta	PWD Road Se Parbatta Haat to Takur Das Toran Dwar se New Borba Baiyyan Tak	1.450	65.33000	10.61000	6.53000	82.47000
282	Gogri	Gogri	NH-31 se Dukka tola se Harangi tola tak	3.300	160.30000	23.69000	16.03000	200.02000
283	Gogri	Parbatta	Thebbai Chowk Se PMGSY Road to Shadi ke Ghar hote hae Harijan Tola Tak	0.840	32.30700	6.33700	3.23100	41.87500
284	Gogri	Gogri	D B Road No-14 to Kali Chakla hote hae madipur tak	0.950	53.14300	4.11000	5.31400	62.56700
285	Gogri	Parbatta	PMGSY Road Se Chhoti Bandhara Pachim tola Doodhar	0.800	33.32500	5.59400	3.33300	42.25200
286	Gogri	Gogri	L045- NH-31 Sopdaha se Babu Chakla	2.590	125.46000	19.43000	12.54000	157.43000
287	Gogri	Parbatta	Road No-14 Karma Sthan se Yaduvansh Nagar	1.110	67.43000	5.00000	6.74000	79.17000
288	Gopalganj-1	Gopalganj	Gopalganj NAC Sanyas PCC road Brecha Babu Sthan se Harizan tola	2.050	115.38000	16.62000	11.54000	143.54000
289	Gopalganj-1	Gopalganj	Yadapur Khargandi PMGSY Road To Paraha Majin Sthan House Tak	1.500	72.53000	12.15000	7.25000	91.93000
290	Gopalganj-1	Gopalganj	NH-28 Champani se Marhi tola Via Rajpat tola tak	1.200	57.86000	11.16000	5.78000	74.80000

*Handwritten signature/initials*

*Handwritten signature/initials*



Sl. no	Division	Block	Name of Road	Length (In KM)	Cost of Initial Rectification with Surface Renewal (In Lakhs)	Cost of 5-years Maintenance (In Lakhs)	Cost of Emergent Repair (10%) (In Lakhs)	Total Estimated Cost (In Lakhs)
1	2	3	4	5	6	7	8	9
291	Gopalganj-1	Gopalganj	Bhikherwa Mahadia PMGSY Road Kotwa Water Tank to Kararia REO Road via Paschim Tola Koiri Tola	1.400	65.03000	13.35000	6.50000	84.88000
292	Gopalganj-1	Gopalganj	L036-T02 to Noyatola Bisanpur (ODR14)	1.400	64.91000	11.23000	6.49000	82.63000
293	Gopalganj-1	Gopalganj	L035-T02 to Baripati Bachhabu ka tola	0.600	23.10500	5.79000	2.31000	31.20500
294	Gopalganj-1	Gopalganj	L023 Basdila Khas to Bandin Khas Turha tola tak	0.700	25.75000	6.96000	2.57500	35.29100
295	Gopalganj-1	Katiya	Kateya Samur Main Road To Pakariar	2.360	120.58000	20.30000	12.06000	152.94000
296	Gopalganj-1	Katiya	PMGSY Road Bhatti Tola to Kanchan Harijan Tola	1.600	78.94000	12.87000	7.89000	99.70000
297	Gopalganj-1	Katiya	Bhagipati Nahar RCD Road To Nonia Tola	2.800	132.49000	26.23000	13.25000	171.97000
298	Gopalganj-1	Katiya	Ramdas Baghi to Baghi Dh	3.500	161.70000	31.81000	16.17000	209.68000
299	Gopalganj-1	Katiya	PMGSY Road (Nowalpur) To Husainpur	2.400	100.99000	22.25000	10.10000	133.34000
300	Gopalganj-1	Katiya	Kateya PWD Road To Kalyanpur	1.550	59.29000	15.78000	5.93000	81.00000
301	Gopalganj-1	Katiya	L034 - L030 Jasuli to Mainidih	0.800	25.45300	8.52600	2.54600	36.52500
302	Gopalganj-1	Kuchakote	PMGSY Road Bantail to Mathiya Khas South Tola via Mathiya Khas	2.000	91.69000	16.86000	9.17000	117.72000
303	Gopalganj-1	Kuchakote	PMGSY Road Dharanpur to Village Udara	1.520	59.33000	13.94000	5.93000	79.20000
304	Gopalganj-1	Panchdeori	T07 to Dewariya Road	3.700	213.70000	28.82000	21.37000	263.89000
305	Gopalganj-1	Panchdeori	Nandjati - Indrapati	2.400	131.53000	18.02000	13.15000	162.70000
306	Gopalganj-1	Panchdeori	L047 - RCD Road T01 Mahastwa to Parsa Nahar Bazar Chauraha	3.600	171.76000	30.63000	17.18000	219.57000
307	Gopalganj-1	Panchdeori	Tetariya - NATWA To - TETARIYA	2.300	107.26000	18.60000	10.73000	136.59000
308	Gopalganj-1	Panchdeori	L042 - Maheshpur to Darji pati Gor Tola Brahanchaura	6.600	282.53000	59.11000	28.25000	369.89000
309	Gopalganj-1	Panchdeori	L051-NIMUJA TO GURIAW	3.000	120.51000	26.68000	12.05000	159.24000
310	Gopalganj-1	Panchdeori	Babu jatanaha to Maheshpur	1.240	41.67800	12.09300	4.16900	57.94000
311	Gopalganj-1	Thawe	NH 85 to Sadashiv Rai ka Tola	0.300	19.32000	2.04900	1.93200	23.30100
312	Gopalganj-1	Thawe	NH-85 To Chauwa Tola	0.380	24.01000	2.40400	2.40100	28.81500
313	Gopalganj-1	Thawe	L037-Ranchandapur to Harpur (ODR10)	2.900	120.73000	25.57000	12.07000	158.37000
314	Gopalganj-1	Thawe	Thawe Gawenda Lakari Road To Badhai Hara via Mular Tola	1.110	43.84100	10.12000	4.38400	58.34500
315	Gopalganj-1	Thawe	Thawe Gawendari Lakari Road To Pandi Tola Daraganadir	1.310	49.61900	11.47600	4.96200	66.05700
316	Gopalganj-1	Thawe	L056-Thawe Gawenda Dhatnaga Pyarepur Path L043 to Mathgaram	3.500	124.73000	32.37000	12.47000	169.57000
317	Gopalganj-2	Barauli	Bagheji Rampur to Vijay Chaudhari Ke Ghar	2.100	116.50000	16.36000	11.65000	144.51000
318	Gopalganj-2	Manjha	SIWAN SARFARA ROAD TO SARAI AKTIYAR	0.850	55.07000	5.94000	5.51000	66.52000
319	Gopalganj-2	Manjha	DANAPUR MANJHA ROAD TO NAVAKA TOLA	1.350	80.56000	10.80000	8.05000	99.41000
320	Hajipur	Bhagwanpur	Metal Road Varipur Bhuia Asthan High School to Khirkhaua Yadav tola	1.700	92.18000	8.94000	9.22000	110.34000
321	Hajipur	Bhagwanpur	Boaria R.E.O Path High School Mahua Inadpur Se Askaranpur	2.050	101.41000	13.36000	10.14000	124.91000
322	Hajipur	Bhagwanpur	Mohammadpur Manjha to Pandey Tola	1.270	62.77000	8.11000	6.28000	77.16000
323	Hajipur	Bhagwanpur	T02 Shaktpur Tiwari Urf Totha Se Rahsa Pachhiyari	2.320	89.92000	19.06000	8.99000	117.97000
324	Hajipur	Hajipur	Jagdishpur T04 (Mandir) to Bishnupur Basant Mishra Tola Ward No.-8 (Mareerabad)	1.900	127.04000	7.32000	12.70000	147.06000
325	Hajipur	Hajipur	T 05 (Dharnapur - Fluhara Road) Se Kuari Buzarg	1.650	86.10000	10.76000	8.61000	105.47000
326	Hajipur	Hajipur	Bhatnandi PMGSY Road to Pabetiya Shani Tola Ward No.-7	2.105	105.02000	16.47000	10.50000	131.99000
327	Hajipur	Hajipur	Dhatpur Rai Birendra College to Chapra Ward no-14	1.666	72.32000	12.54000	7.23000	92.09000
328	Hajipur	Hajipur	Hajipur ke Panapur Langa Bhuia Asthan jani wali sadak ka path nirman	1.865	75.37000	15.98000	7.54000	98.89000
329	Hajipur	Hajipur	L053-T03 HLV TO KUTUBPUR DUMRE (VR25)	1.590	58.45000	13.60000	5.85000	77.90000

*(Handwritten signatures and initials)*



Sl. no	Division	Block	Name of Road	Length (In KM)	Cost of Initial Rectification with Surface Renewal (In Lakhs)	Cost of 5-years Maintenance (In Lakhs)	Cost of Emergent Repair (10%) (In Lakhs)	Total Estimated Cost (In Lakhs)
1	2	3	4	5	6	7	8	9
330	Hajipur	Hajipur	Hajipur Lalganj Vaishali Road to MMGSY Road via Margiya Chak	1.105	35.68000	9.71000	3.57000	48.96000
331	Hajipur	Hajipur	L055-NH-77 DHOBGHATI TO CHAKCHAMELI (VR33)	1.504	43.26000	10.80000	4.32000	58.38000
332	Hajipur	Hajipur	Panapur Langa Mukesh Singh ke Khat to Panapur Langa Thakar Tola Ward No-11	0.777	21.82000	6.83000	2.18000	30.83000
333	Hajipur	Hajipur	Fatchabad Kabrisatan to Patelabad Ward No-11	1.010	24.95000	6.70000	2.50000	34.15000
334	Hajipur	Lalganj	Lalganj Sami Road ke Prabodhi Ke Pauda	1.250	84.75000	9.23000	8.48000	102.46000
335	Hajipur	Lalganj	Sirsa to Prataptand Path	4.200	164.20000	33.84000	16.42000	214.46000
336	Hajipur	Lalganj	Prataptand To Rampur Bakhra	1.800	66.15000	16.53000	6.62000	89.30000
337	Hajipur	Lalganj	Pamrand to Dilawarpur Chowk	3.020	102.04000	28.69000	10.29000	140.33000
338	Hajipur	Lalganj	Sheema Sirsha Viran Panchayat Antrgat Imaadpur Pokari Path me Navvodaya Vidyalya Bafarpur Sharma se 500M Pashchim Uap Swaasth Kendra Ke Nikar Se to Naniya Tola Bafarpur Sharma Tak	1.300	39.24000	11.34000	3.93000	54.51000
339	Hajipur	Patedhi Belser	Jarang Modrana Road to Jarangi Sahai Tola	0.530	27.37000	4.79000	2.73000	34.89000
340	Hajipur	Patedhi Belser	Patedhi Belser Prakhand Ke Shine Bazar Se Rasalpur Hote Hue Rajarampur Path Tak	1.760	56.91000	15.22000	5.69000	77.82000
341	Hajipur	Patedhi Belser	Mouza Vishnupur Belser Road to Chakgulumuddin South Tola	0.840	27.14000	7.23000	2.72000	37.09000
342	Hajipur	Patedhi Belser	Mama Chowk Jarang Rampur Road To Jarang Kurmi Tola	0.630	19.55000	5.44000	1.96000	26.95000
343	Hajipur	Patedhi Belser	Sartha Mandir to Belser Nagra Road	1.560	48.04000	13.43000	4.81000	66.28000
344	Hajipur	Patedhi Belser	Sain Goraul Road to Mouza Kurmi Tola	0.760	22.79000	6.56000	2.28000	31.63000
345	Hajipur	Vaishali	Ahladpur Gran Dhal Borahi Daka Via Pikaer Saha Se Rambriksh Ke Ghar Tak	0.850	50.91000	2.89000	5.09000	58.89000
346	Hajipur	Vaishali	Jangli Math Se Raghupur	2.850	130.57000	21.35000	11.06000	162.98000
347	Hajipur	Vaishali	Nandapur Hasain Path to Solempur yadav tola	0.760	23.14000	6.52000	2.32000	31.98000
348	Hajipur	Vaishali	Sain Vaishali Road to Bhagwanpur Muslim Tola	0.943	27.41000	7.69000	2.74000	37.84000
349	Hajipur	Vaishali	Langanj Jatkauli Road to Malah Tola	1.660	48.12000	14.35000	4.82000	67.29000
350	Hajipur	Vaishali	Jagdishpur to Barhatia Hindi School	2.800	56.10000	17.24000	5.61000	78.95000
351	Hamaat	Hamaat	Kalyan Bigha PWD Road To Chauriya	0.500	27.72100	2.20300	2.77200	32.69600
352	Hamaat	Hamaat	Chero Nagar sausa PWD From West of Village kalyan Bigha	0.500	27.65700	2.20300	2.76600	32.62600
353	Hamaat	Hamaat	Chero Nagar sausa path to village sewdah path	1.150	62.06300	5.01500	6.20500	73.28400
354	Hamaat	Chendi	Repair of road from Chandi-Hamaat road (N.H.-30A) to Ruposar via Chinar Bigha	1.600	44.84900	13.21300	4.48500	62.54700
355	Hamaat	Nagar Nausa	Repair of road from N.H.-30A to Lachhu Bigha via Usmanpur	2.600	85.97000	20.57800	8.59700	115.14500
356	Hathua	Bhore	Lami Char PMGSY TO Garudaha	1.770	91.99000	12.80000	9.20000	113.99000
357	Hathua	Bhore	L041-Kalyanpur to Nadwan (VR21)	5.800	254.10500	50.02000	25.41000	329.53000
358	Hathua	Bhore	Husepur Jangtoli road TO Berona Bhagat tola	1.950	82.20000	16.24000	8.22000	106.66000
359	Hathua	Vijaiapur	Belwa PMGSY TO Mathiya Tola	2.383	95.32000	21.68000	9.53000	126.53000
360	Hilsa	Hilsa	L092-T10 Teka bigha to Kurtha Via W. Tanki (TRACK21)	1.289	48.31800	10.94400	4.83200	64.09400
361	Hilsa	Parbalpur	Rasalla to dhanwan	0.450	13.20800	4.07400	1.32100	18.60300
362	Hilsa	Parbalpur	MMGSY Road To Middle School Gavaipur	0.500	26.28600	3.03700	2.62900	31.95200
363	Jamui	Sikandara	Jamui- Sikandara Road to Patlachak tak	2.500	126.81900	25.85000	12.68200	165.35100
364	Jamui	Aliganj	Sikandara Aliganj Road to Malina School	0.735	28.21300	9.44900	2.82100	40.48300
365	Jamui	Aliganj	Chandradeep Chowk to Chandradeep Middle School Maktab	0.800	47.25700	7.41000	4.73000	59.39700
366	Jamui	Aliganj	Kaitha Chhitiyani to Telardih Masjid tak	0.740	31.12700	8.58400	3.11200	42.82300
367	Jamui	Aliganj	Kaitha Chhitiyani Path to Chaurasa Masjid	0.850	35.22300	11.58300	3.52200	50.32800

*Handwritten signatures and initials:* A, M S, M-A, B



Sl. no	Division	Block	Name of Road	Length (In KM)	Cost of Initial Rectification with Surface Renewal (In Lakhs)	Cost of 5-year Maintenance (In Lakhs)	Cost of Emergent Repair (10%) (In Lakhs)	Total Estimated Cost (In Lakhs)
1	2	3	4	5	6	7	8	9
368	Jamui	Khaira	L091 PMGSY road Hathiyia Pathar to Bhagar	2.950	113.19000	29.45400	11.31900	153.96300
369	Jamui	Khaira	L090 PMGSY Road Jhundo to Amarba Yadav Tola	1.500	52.21900	14.95600	5.22200	72.39700
370	Jamui	Khaira	L086 PMGSY Path Hariadit to Parsa Middle School	1.300	52.41600	15.89800	5.24200	73.55600
371	Jamui	Barhat	Jamui Kharagpur PWD Road to Vijay Sagar	1.250	38.51400	13.48700	5.85100	57.85200
372	Jamui	Barhat	NH-333 to Jamui Railway Station	0.835	48.87800	7.88600	4.88900	61.65200
373	Jamui	Khaira	L087 Nimowada Sewarkar Path Purnijitibi to Laxmipur	0.850	36.56100	9.25500	3.65600	49.47200
374	Jamui	Jamui	Nabinagar Mode to Domarpur Jakhraj Ashan	0.715	39.71800	6.64900	3.97100	50.33800
375	Jaynagar	Jaynagar	L035-T03 To Kaur (VR035)	1.124	88.89000	4.98600	8.88900	102.76500
376	Jaynagar	Jaynagar	Simrahi Chowk NH 104 To Rajauli RD Singh ke ghar tak	1.665	57.55900	9.70500	5.75990	73.02990
377	Jaynagar	Jaynagar	Shiv Chowk to Kabir chowk Hanuman nagar	3.250	194.41000	26.26900	19.44100	240.12000
378	Jaynagar	Basopatti	Basopatti Main road to Sisroni Sima Manopatti	2.450	132.30400	19.66700	13.23040	165.20140
379	Jaynagar	Basopatti	Simrahi to Jeki Purwari Tola tak	4.365	297.49900	33.41100	29.74990	360.65900
380	Bhajha	Bhajha	L051 - Jarpasna to Dhanakwatan	1.650	39.18900	22.03700	3.91900	65.16500
381	Bhajha	Bhajha	Astha to Karhatiya Kala	1.210	56.11800	16.53200	5.61200	78.26200
382	Bhajha	Bhajha	L057 - Near Kawatol to Goradangi	3.850	106.75100	51.30000	10.67500	168.72600
383	Bhajha	Bhajha	Nakti Dasm Bhajha Road to Jugra Panchrukhi	1.016	71.13200	20.98800	7.11300	99.23300
384	Bhajha	Sono	Raksa to Parsa Path	2.400	94.25600	28.32100	9.42500	131.90200
385	Bhajha	Sono	Rakatroharia to Muslim tola	1.500	66.51700	16.08800	6.65200	89.25700
386	Bhajha	Sono	Kewali village road Under to Sono Block	2.500	140.19500	25.37500	14.02000	189.59000
387	Bhajha	Sono	L076 Kusain to Gondar Mandal tola	1.400	51.94500	15.69800	5.19400	72.83700
388	Bhanjharpur	Bhanjharpur	Bhairav Ashan To Rajyam Tak janewali Path	1.850	74.88000	16.82500	7.48800	99.19300
389	Bhanjharpur	Lakhaur	L046-T02 To Laxmipur	1.480	81.67000	11.92200	8.16700	101.75900
390	Bhanjharpur	Bhanjharpur	Khaira Siwoitar Primary School To Mahadali Tola tak	1.650	62.69700	14.18900	6.26970	83.15570
391	Bhanjharpur	Bhanjharpur	Sohpur to Parsa Mahadali Tol Tak janewali Path	1.027	38.90700	10.15700	3.89020	52.94920
392	Bhanjharpur	Bhanjharpur	L049-L039 to Mahinathpur (VR049) tak	1.630	78.78300	12.59700	7.87830	99.25830
393	Bhanjharpur	Bhanjharpur	L045-L041 to Khaira (VR049) tak	1.020	42.93700	9.15800	4.29300	56.38800
394	Bhanjharpur	Bhanjharpur	RWD Bajranghali Ashan to Berma yadav Tol tak	1.620	76.20100	14.03700	7.62010	97.85810
395	Bhanjharpur	Bhanjharpur	L053-L047 to Bijlipur (VR053) Tak	1.251	66.95000	11.86000	6.69000	85.50000
396	Bhanjharpur	Lakhaur	L061-T02 to Hanjan Tol (VR046) tak	2.150	117.96500	19.40000	11.79500	149.16000
397	Bhanjharpur	Lakhaur	L044-T01 NH 57 (Old) to Kewat Tol (VR044) tak	1.550	116.48400	6.87600	11.64000	135.00000
398	Bhanjharpur	Lakhaur	L027-L03 to Kachhuwa (VR027) tak	1.250	73.50700	9.39500	7.35000	90.25000
399	Bhanjharpur	Lakhaur	L038-L059 to Madhura (VR038) tak	1.850	92.70800	14.59500	9.27080	116.57180
400	Bhanjharpur	Bhanjharpur	Naruan Janki Bhawan to Kamla Tathandi tak	0.350	120.99500	3.50600	12.09900	136.60000
401	Bhanjharpur	Bhanjharpur	L053-T02 NH 57 To Sarvshima (VR052)	0.950	49.88200	7.09600	4.98820	61.96620
402	Kahalgaon	Kahalgaon	Rampur to Shivnaryanpur PMGSY Road	4.150	164.91600	28.22900	16.49200	209.63700
403	Kahalgaon	Kahalgaon	L022 NH-80 to Salenpur	1.845	55.94200	14.75400	5.59400	76.29000
404	Kahalgaon	Kahalgaon	REO Road to Desipur	1.365	43.89300	10.91800	4.38900	59.20000
405	Kahalgaon	Kahalgaon	L033- Pankhorla to Sour	2.880	79.57900	23.42800	7.95700	110.96400
406	Kahalgaon	Kahalgaon	Jahnyan to Jagalgotoli	1.350	45.08200	10.25400	4.50800	59.84400
407	Kahalgaon	Kahalgaon	Brachari more to Lagna Road	1.880	44.47800	16.51400	4.44800	65.44000
408	Kahalgaon	Purpanti	L095- PMGSY Puralpur to Gauradh Mesabri	4.820	180.56800	37.83600	18.05400	236.45800
409	Kahalgaon	Purpanti	L076- Roshapur to Govindpur	2.675	87.29100	23.28800	8.72900	119.30800








Sl. no	Division	Block	Name of Road	Length (In KM)	Cost of Initial Rectification with Surface Renewal (In Lakhs)	Cost of 5-years Maintenance (In Lakhs)	Cost of Emergent Repair (10%) (In Lakhs)	Total Estimated Cost (In Lakhs)
1	2	3	4	5	6	7	8	9
410	Kahalgauz	Pipraoni	L036-T03 to Sagar Tola	2.584	97.31900	17.40500	9.73200	124.45600
411	Kahalgauz	Sankhal	dhansi Cheti Naaki to Badi Naaki	5.550	212.98000	47.20600	21.29800	281.48800
412	Kahalgauz	Kahalgauz	L035- Khana Dhamara to Masudaha	2.500	98.31400	21.92000	9.83100	130.06500
413	Kahalgauz	Sankhal	Talipur to Bharadua	2.157	87.08200	16.68600	8.70800	112.47600
414	Kahalgauz	Sankhal	L048- 1elhaarda to Pakariya	1.000	34.08300	8.46400	3.40800	45.95500
415	Kahalgauz	Sankhal	RWD Road T02 to Buriya	1.300	48.75000	11.36700	4.87400	64.99100
416	Kahalgauz	Sankhal	RCD to Chak Sulemani	1.300	40.28100	11.73300	4.02800	56.04200
417	Kahalgauz	Sankhal	Baniyadh to Nagdaha	2.221	76.14800	19.01500	7.61500	102.77800
418	Kahalgauz	Sankhal	L022- Bhakheri to Dhanokaha	1.900	99.83400	11.88600	9.98300	121.70300
419	Kahalgauz	Sankhal	Bharia to Bana	1.800	76.92900	13.72400	7.69300	98.34600
420	Kahalgauz	Sankhal	L025- Kharia to Raadipur	3.000	114.05800	24.14500	11.40600	149.60900
421	Kahalgauz	Kahalgauz	L051-Ekchari more to Ekchari Tola	0.500	26.43400	3.11300	2.64300	32.19000
422	Kahalgauz	Gauradh	Miranhat Nadiyama ProGSY (Sargah) to Saraiya	3.165	166.18600	23.27500	16.61900	206.08000
423	Katihar	Katihar	Dalan PMGSY Road to Shree tola	0.710	29.27200	2.14100	2.02200	24.38500
424	Katihar	Falka	Moresanda chowk to Itala tola uk	0.700	43.83800	4.83300	4.38400	53.05500
425	Katihar	Falka	Shekh Jalimajumudin ke Kamat to Marhi tola Uday nagar	0.512	33.61500	3.74200	3.36200	40.71900
426	Katihar	Falka	Madana (Rajdhani) ke ukat to Mushari tola	0.880	33.90100	7.16600	3.39000	44.45700
427	Katihar	Falka	Rijwan House to Mohammad nagar Madani	0.900	39.07500	7.28200	3.90800	50.26500
428	Katihar	Falka	L050 Karsela Sarai Road to Kablaiya	1.500	49.43000	12.51200	4.94300	66.88500
429	Katihar	Falka	Kahasia Mohendra Mandal house to Kamal mandal house	0.800	50.59600	5.62700	5.04000	61.06300
430	Katihar	Falka	Dumahi Bajrangbali Chowk to Koshi	0.490	31.50300	3.38400	3.15000	38.03700
431	Katihar	Kursela	Chai tola Mukhyamantri Setu to Manoj Mandal ke ghar bore hae	0.720	45.89500	5.07500	4.58100	55.46100
432	Katihar	Kursela	NH 31 Bind tola to Mandal tola Pawan tola (Indra Gram)	0.960	36.80900	7.88200	3.68100	48.37200
433	Katihar	Kursela	Kursela Railway Station se Khoriya Janewali Path Mamati	1.100	41.87400	8.95600	4.18700	55.01700
434	Katihar	Sarneli	Kalimandir Chowk se Bhakari mandal tola	0.771	45.62900	5.25400	4.56300	55.44600
435	Katihar	Falka	Dome Toli to naki Madhari	1.373	47.74900	11.24800	4.77500	63.77300
436	Katihar	Falka	New tola Chandan Devi Mukhya ke ghar to Mushari	1.149	40.79200	9.36700	4.07900	54.23800
437	Katihar	Falka	MMGSY Road House Viswarudhat to House of Sarvad Malakar	0.466	29.82500	3.32100	2.98200	36.12800
438	Katihar	Katihar	L073 PWD Road Hafiganj shivmandir to gopalpur Village ( Track 65)	2.530	76.27000	24.82000	7.63000	108.72000
439	Katihar	Katihar	L043 T01 to Hathia Darai Track 43)	2.347	61.73000	15.30000	6.17000	83.20000
440	Katihar	Hasanganj	23775 Belpa chowk to Bairagachhi	1.050	63.23000	7.60100	6.32000	77.15100
441	Katihar	Bazari	L076 T04 to Gopran Track 76	1.410	61.82000	11.70000	6.18000	79.70000
442	Katihar	Kursela	L052 Devipur Village to Kamakshai MIMGSY Bridge	2.150	94.31000	17.14000	9.43000	120.88000
443	Katihar	Kursela	Kursela Sarai Road to Mushari Shivmandir tola	1.570	62.10600	12.78000	6.21600	81.09000
444	Katihar	Kursela	PMGSY Katariya Ajnabad to Kharwar tola	1.492	53.98000	12.08000	5.40000	71.46000
445	Katihar	Sarneli	Basdh tola se Dolangi tola	1.500	57.93000	12.29000	5.79000	76.01000
446	Katihar	Sarneli	Awadesh Nagar se Bandhiya tola	3.400	178.09000	26.45000	17.81000	222.35000
447	Katihar	Sarneli	Bochahapur to Bochahapur to Mushari tola Khota	2.330	93.01000	19.63000	9.30000	121.94000
448	Katihar	Sarneli	Choudhary Chakra tola to Salempur nahar	2.200	78.07000	17.85000	7.81000	103.73000
449	Katihar	Sarneli	Mahant Ashan to Nowabganj Milk	2.700	168.28000	21.22000	16.83000	206.33000
450	Katihar	Falka	L054 Kursela sarai Road to Saharan (track 54)	2.360	98.14000	18.26000	9.81000	126.21000
451	Katihar	Falka	Nakki Bajrangbali Ashan to Jankapur	3.450	172.71000	28.11000	17.27000	218.09000
452	Katihar	Falka	Prayag Choudhary Bari to Saharan Simaria	3.520	114.14000	29.19000	11.51000	154.84000
453	Katihar	Falka	Phutani Haiya Bhariya to Manda tola	0.830	69.53000	6.26000	6.95000	82.74000
454	Kharagpur-Tarapur	Tarapur	Launa Bind tola to Rajak Tola	1.000	55.95500	5.96100	5.59500	67.51500
455	Kharagpur-Tarapur	Sangrampur	L050- Sangrampur Gangra to Raikar	1.910	85.01100	15.48900	8.50100	109.00100
456	Kharagpur-Tarapur	Sangrampur	Chandrapara to Ranadh path se Kahua unia Tola	0.625	39.80100	4.04000	3.98000	47.82100

Handwritten signatures and initials: A, S, S, H.T., B.



Sl. no	Division	Block	Name of Road	Length (in KM)	Cost of Initial Rectification with Surface Renewal (in Lakhs)	Cost of 5-years Maintenance (in Lakhs)	Cost of Emergent Repair (10%) (in Lakhs)	Total Estimated Cost (in Lakhs)
1	2	3	4	5	6	7	8	9
457	Kharagpur-Tarapur	Tarapur	Rangpur Se Teghra	1.166	81.59500	4.69000	8.15000	94.43500
458	Kharagpur-Tarapur	Tarapur	Gorgana Pathbaza Path to Kankanda	1.200	68.74000	11.76000	6.87400	87.38300
459	Kharagpur-Tarapur	Kharagpur	Rehamed In Sharma	1.500	37.83000	12.11000	3.78000	53.72000
460	Kharagpur-Tarapur	Sangrampur	Sangrampur Parkhand me Marghain Maniya Mukhya Path to Khoira	0.385	29.59000	3.08300	2.95500	35.58800
461	Kharagpur-Tarapur	Kharagpur	T01 to Ramakabod Pochime Turi Tola Navodaya School gate tak	1.080	38.87000	9.00000	3.89000	51.76000
462	Kharagpur-Tarapur	Teta Bamber	Bangana more Kharaguna	4.100	163.09300	36.59900	16.30900	216.00100
463	Kharagpur-Tarapur	Sangrampur	L053- Durgapur to Klapra Mushahari	2.675	97.17000	21.27000	9.71000	128.15000
464	Kharagpur-Tarapur	Tarapur	Santinar Majwa Path Santinagar Se Harizan Tola Manikpur	1.325	50.26700	11.49300	5.02700	66.78700
465	Kharagpur-Tarapur	Sangrampur	Tarapur deoghar PWD Road to Chandania Laxmipur	0.950	62.13000	3.66000	6.21000	72.00000
466	Kharagpur-Tarapur	Sangrampur	Jhiti Mod to Durgapur Path	3.780	177.08000	26.24000	17.70000	221.02000
467	Kharagpur-Tarapur	Teta Bamber	L027-L026 to Banadi	0.671	24.32600	6.01900	2.43200	32.77700
468	Kharagpur-Tarapur	Sangrampur	L058 to Jhama yaday Tola	0.800	52.07000	3.09000	5.21000	60.37000
469	Lakhsarai	Sarajgaha	NH-80 to Chamaniya Kharre	0.550	28.77000	3.65000	2.88000	35.30000
470	Lakhsarai	Pipariya	Nh-80 Saidpur to pari Tanki Via Samalok Bhawan	0.600	32.33000	3.96000	3.23000	39.52000
471	Lakhsarai	Sarajgaha	L031 Saranpur Jagira to Sobham Mushahari	1.270	57.31000	11.71000	5.72000	74.74000
472	Lakhsarai	Chaman	PMGSY Road to Bilani	0.250	14.78000	1.66000	1.48000	17.92000
473	Lakhsarai	Sarajgaha	Nh-80 Khawa to PMGSY Road Khawa	0.950	37.51000	10.54000	3.74500	51.79500
474	Lakhsarai	Sarajgaha	Vidhayapith Chowk to Rehwa Road Via Manta Emergency Hospital	0.800	55.17000	5.40000	5.52000	66.09000
475	Lakhsarai	Sarajgaha	NH-80 Naya tola Chakir	0.700	40.03000	4.63000	4.00000	48.66000
476	Lakhsarai	Sarajgaha	NH-80 Manikpur to Salempur Via Chak Shivganj	0.640	35.27000	4.24000	3.52000	43.03000
477	Lakhsarai	Sarajgaha	RCD Road Gopalpur to Gopalpur Raja Tola	0.800	51.60000	5.39000	5.16000	62.15000
478	Lakhsarai	Chaman	Bhandar Pax Godam to PMGSY Road Bhandar	0.900	48.33000	5.93000	4.83000	59.09000
479	Lakhsarai	Sarajgaha	T02 Health Center to Ghurana Mushahari	0.500	28.66000	3.35000	2.87000	34.88000
480	Lakhsarai	Lakhsarai Sadar	L099 (L079) to Salama Chowk Tak	1.135	43.55800	14.53900	4.35600	62.45300
481	Lakhsarai	Rangarh Chowk	Sikandra Lakhsarai Road to Rangarh Manji Tola	0.355	19.41000	2.51000	1.94000	23.86000
482	Lakhsarai	Lakhsarai	Bilauri Parth- Pathala	0.743	17.58000	8.72000	1.76000	28.06000
483	Lakhsarai	Rangarh Chowk	Billo Chowara Road to Bartara	0.780	32.79000	8.40000	3.28000	44.47000
484	Lakhsarai	Lakhsarai	Panghara - Kharagwara	1.186	27.61000	13.77000	2.75000	44.13000
485	Lakhsarai	Rangarh Chowk	PMGSY Road Rangarh Sharma to Dekara manji Tola	1.100	44.42000	10.00000	4.44000	58.86000
486	Lakhsarai	Halsi	Halsi Tahari Road to Agat	0.720	40.68000	4.90000	4.07000	49.65000
487	Lakhsarai	Halsi	PMGSY Bhagaur to Bhagaur Mushahari	1.000	33.62000	10.90000	3.36000	47.88000
488	Lakhsarai	Halsi	Bishandih Tola to T01 Pratappur	0.820	49.60000	5.81000	4.96000	60.37000
489	Lakhsarai	Halsi	PMGSY Bardhokhar Road to Tikowa Chorwa Tola	0.800	37.33000	7.25000	3.73000	48.31000
490	Lakhsarai	Halsi	Halsi Tahari Road to Bhanpura (Rescinded Work)	0.600	14.36000	6.58000	1.43000	22.37000
491	Lakhsarai	Halsi	PMGSY Billi to Billi Paswan tola	0.830	34.88000	7.24000	3.48000	45.60000
492	Lakhsarai	Lakhsarai	T012 ODR to Saarebaro Harijan tola	1.100	32.90000	11.76000	3.29000	47.95000
493	Lakhsarai	Lakhsarai	T102 Tetariya to Jopiya Harijan tola	0.750	40.55000	6.13000	4.05000	50.73000
494	Lakhsarai	Lakhsarai	Ojhawa Mushahari to Jakhraj Asthan Pachna Road	0.610	32.58000	4.11000	3.26000	39.95000
495	Lakhsarai	Lakhsarai	Ashghati more to Lakhsarai Bypass via Mankara	0.570	30.23000	3.85000	3.03000	37.11000
496	Lakhsarai	Barahiya	NH-80 Jaitpur to Harijan Tola Thakurwan Tola High School	0.550	20.10000	5.67000	2.01000	27.78000
497	Lakhsarai	Barahiya	PMGSY Manoharpur sharma Road to Paswan tola nijay Via Primary School	0.280	15.90000	1.90000	1.59000	19.39000

st  
 in  
 M.K.  
 See



Sl. no	Division	Block	Name of Road	Length (In KM)	Cost of Initial Rectification with Surface Renewal (in Lakhs)	Cost of 5-years Maintenance (in Lakhs)	Cost of Emergent Repair (10%) (in Lakhs)	Total Estimated Cost (In Lakhs)
1	2	3	4	5	6	7	8	9
498	Madhepura	Ganharin	Bijunathpur Lajiyahi Road Sadik Miya House to Jivabagar Parvi Tola Ghoshali Border tak	2.780	142.08000	19.27000	14.21000	175.56000
499	Madhepura	Madhepura	Construction of road from RFO Road to Yogendra Yadav tola	0.760	52.30500	3.06500	5.23000	60.60000
500	Madhepura	Ghoshali	Construction of Road from Ratnapur Mohanpara Road Ratnapur dakshin Pool to Mahadali tola Ratnapur - Poorvi	3.350	170.50000	23.34000	17.05000	210.89000
501	Madhepura	Madhepura	L050- NH -106 Pathraha to Simapur Govindpur (VR50)	2.031	102.79000	14.03000	10.28000	127.10000
502	Madhubani	kalashi	RWD Road Karnaali to Mandai Tol Dospur	1.100	63.40700	7.69500	6.34070	77.44670
503	Madhubani	kalashi	RWD Karnaali to Dospur Paswan Tola	2.130	128.92500	15.07700	12.89250	156.89450
504	Madhubani	kalashi	Haripur Dohi Tol to Bhalani Siman	1.980	107.25100	13.90200	10.72510	131.87810
505	Madhubani	kalashi	REO Road Manga Tol to Bhagwati Ashan	1.750	97.74900	17.15100	9.77500	124.67500
506	Madhubani	kalashi	REO Road Madhubani Karnaali to Brahman Tol	1.060	61.30400	7.46600	6.13040	74.84040
507	Madhubani	kalashi	L042 -L024 to Nara (VR42)	3.560	173.64700	32.18000	17.36470	223.19170
508	Madhubani	kalashi	Radha Baha Tol to Piroliya	1.005	69.03700	4.45900	6.90300	80.39900
509	Madhubani	kalashi	L041- L025 To Chhambariya	1.850	95.57800	14.25200	9.55780	119.38780
510	Madhubani	kalashi	Neem Chowk to Bakshi tola	1.410	115.78000	11.94000	10.53000	138.25000
511	Madhubani	kalashi	REO Road Gauri Das Tol to Mandai Gauri Das Tol	1.050	60.52700	6.83700	6.05270	73.41670
512	Madhubani	kalashi	Madan Chowk se Sonu Tol Mahmal	0.850	78.89800	3.77000	7.88980	90.55780
513	Madhubani	kalashi	L039-T02 To Jhousa (VR39)	2.150	107.49800	17.05100	10.74980	135.29880
514	Madhubani	Rahika	L051-T02 To Patti Jagat	3.142	151.00900	22.40000	15.10090	188.50990
515	Madhubani	Rahika	Chandrasenpur To Dhehpurwa	1.860	88.62900	15.04500	8.86290	112.53690
516	Madhubani	Rahika	L052-T02 To Erajibassauli (VR52)	0.782	67.38500	3.46900	6.73880	77.59200
517	Madhubani	Rahika	L049-L029 Jagatpur To Marar	1.598	74.68200	14.86500	7.46820	97.01520
518	Madhubani	Rajnagar	Lahariya Gari To Pihikwar	3.700	168.60100	25.91100	16.86010	211.37210
519	Madhubani	Rajnagar	Kasiyara Ward No. 15 Mahadali Tola To Laxmipur PMGSY road Via Sahapur	4.000	186.96100	31.74900	18.69610	237.40610
520	Madhubani	Rajnagar	Nawati Panchwati To Mangrami Badhi Mai Ashan Tol	2.400	134.82400	20.54500	13.48240	168.85140
521	Madhubani	Rajnagar	Mandai Tol REO Road Pipal Tree to Godhvari Swath Upkendra	2.350	98.65300	19.74400	9.86530	128.26230
522	Madhubani	Rajnagar	Ranti Rajnagar MMGSY Road to Mirjapur Bhariya Bishapur REO Road	2.100	109.70700	13.78400	10.97070	134.46170
523	Madhubani	Rajnagar	L053- T01 to Madhubani Tola (VR53)	7.665	348.88300	59.48800	34.88830	443.25930
524	Maharajganj	Goreyakothe	T03 to Pipra Mauje	1.480	105.20000	9.58000	10.52000	125.30000
525	Maharajganj	Goreyakothe	L025 to Huzian Tola	0.800	47.99000	4.90000	4.79000	57.68000
526	Maharajganj	Bhagwanpur Hatt	Boes Khatha Sagar Sahapur to Gopalpur Kothi Via Jagdishpur Mahuan	2.600	125.74000	23.49000	12.57000	161.80000
527	Maharajganj	Darandha	N.H. - MADARICHAK	4.400	185.63000	40.90000	18.56000	245.09000
528	Maharajganj	Goreyakothe	Gopalpur To Gopalpur Tola	1.050	68.70000	6.24000	6.87000	81.81000
529	Maharajganj	Goreyakothe	L033 to Dakshin tola	0.900	56.71900	5.61600	5.67100	68.00600
530	Maharajganj	Goreyakothe	L021 to Chhoda tola	0.600	36.86300	3.83800	3.68600	44.38700
531	Maharajganj	Goreyakothe	T04 to Debey Tola	0.400	24.45800	2.51500	2.44600	29.41900
532	Maharajganj	Goreyakothe	T01 To Betas Tola	1.200	69.43000	7.16000	6.94000	83.53000
533	Maharajganj	Goreyakothe	T03 To Sisi Paschim Tola	1.400	63.78000	10.26000	6.38000	80.42000
534	Maharajganj	Goreyakothe	Jagdishpur More to Fakharuddinpur	5.330	234.31000	42.55000	23.43000	300.29000
535	Maharajganj	Goreyakothe	Jamo Mirjapur Path to - Gin Tola	1.425	44.70300	12.73500	4.47100	61.90900
536	Maharajganj	Maharajganj	Mishrauliya Maharajganj Gopalpur B.T. road to Prantpur	5.450	310.00000	39.25000	31.00000	380.25000
537	Mahar	Deeri	Chandpur Bandh To Middle School hote hae Rasalpur Bandh Via Mahnar Hajipur Path Shiv Mandir	1.700	132.53000	10.53000	13.25000	156.31000
538	Mahar	Deeri	Sonela Ray ke Ghar To Maskar Tola Hote hae Deeri Gajipur PMGSY	1.860	132.20000	17.62000	13.22000	163.04000
539	Mahar	Deeri	L041-N01-103 Ultraud Chowk To Kasha Mahua (VR41)11	4.060	220.34000	29.54000	22.03000	271.91000
540	Mahua	Sahda Buzurg	L038-T02- Sirai Dhanchh To Majrohi waf Saharaiya	2.800	155.83000	19.24000	15.58000	190.65000
541	Mahua	Patapur	Debach P.A Macha Rai ke Dalan to Paswan Tola Hote hae (Bishan Sahi ke Ghar tak	0.350	36.43100	3.58300	3.64600	43.66000
542	Mahua	Patapur	Maura Buzurg chowk To Pasi tola tak	0.630	41.68400	3.87600	4.18000	49.74000

8 4 2 H.K. 2



Sl. no	Division	Block	Name of Road	Length (In KM)	Cost of Initial Reritification with Surface Renewal (In Lakhs)	Cost of 5-years Maintenance (In Lakhs)	Cost of Emergent Repair (10%) (In Lakhs)	Total Estimated Cost (In Lakhs)
1	2	3	4	5	6	7	8	9
543	Mahua	Patepur	Dubbach P A Heranda Choudhary ke Khet to Gora Dam Tola Tak	0.350	22.28900	2.21600	2.22500	26.73000
544	Mahua	Patepur	Brick Soling Road to Kishanwara	0.350	21.62500	2.09200	2.16300	25.88000
545	Mahua	Patepur	Tisota Madhya Vidyalaya To Tisota Thana hote hae hae Haroon ke ghar tak	0.860	52.24900	5.57100	5.23000	63.05000
546	Mahua	Patepur	Bardhiya Turki Panchayat Antergat Mahua Tejpur Road Me Dukharam Choudhary ke Ghar se to Harijan Tola Hote Hae Pawan Tola Tak	1.060	64.04000	6.53000	6.49000	76.97000
547	Mahua	Patepur	Agral Baligam path me karu singh ke ghar To Madhar tola tak	0.800	48.29400	6.06800	4.84800	59.21000
548	Mahua	Patepur	Mahli Pokhar To House Of Ajay Singh Jila Parisad Vin Rajpur Tola Under Mahli Dharmchand Panchayat(Patepur)	0.630	31.05500	4.71200	3.10300	38.87000
549	Mahua	Patepur	Maudha Chatur Panchayat Antergat Sahajpur Purana margal Hoi se Raj Ballav Singh ke ghar hote hae Aajapur Purana High School Pokhar tak	4.450	185.31200	36.99000	18.53800	240.84000
550	Mahua	Patepur	Manpur P.A Devendra Choudhary ke ghar To Pasi tola tak	1.500	58.59300	12.23800	5.85000	76.69000
551	Manihari	Ajamnagar	PMGSY Path Harlagga se Manjaria	1.310	83.04000	9.82000	8.30000	101.16000
552	Manihari	Pranpur	NH 81 se Marocha	1.300	80.85000	8.58000	8.08000	97.51000
553	Manihari	Pranpur	T02 to Ramra Kol	0.758	54.31800	6.33200	5.43200	66.08200
554	Manihari	Pranpur	L077 L038 se Sorala (VR77)	1.550	73.68000	13.12000	7.37000	94.17000
555	Manihari	Ajamnagar	PWD Path Pindhal chowk to Kamlabari	1.300	67.89000	10.89000	6.78000	85.56000
556	Manihari	Ajamnagar	PMGSY Singhaul Pharsadangi se Khjain Bana wari	1.155	33.51000	12.00800	3.35100	48.86900
557	Manihari	Ajamnagar	Kalmegha Paschim tola mangapur path se kamalpur Mistri tola	1.270	40.50000	12.24000	4.96000	66.79000
558	Manihari	Pranpur	T02 to Bahaa santhali tola	1.067	39.82400	9.27600	3.98200	53.08200
559	Manihari	Pranpur	L023 L022 se Patharwar	1.470	50.27500	14.24700	5.02800	69.55100
560	Manihari	Pranpur	L053 T02 se Harjivara	1.136	33.71600	11.58100	3.37200	48.66900
561	Manihari	Pranpur	T02 se Bajraohpur	1.090	53.40500	8.86100	5.34100	67.60700
562	Manihari	Ajamnagar	L075 Telra se Balidha Grachi Track 11	1.300	58.94000	12.31000	5.89000	77.14000
563	Manihari	Ajamnagar	Nawad Path Ajamnagar Pack Wahm path se Chandpur	0.769	48.71000	4.90000	4.87000	58.48000
564	Manihari	Ajamnagar	Panchgachhi Ukarnit madhya Vidyalay Raghol Road se Amar singh per ST Tola	0.861	47.70000	7.12000	4.77000	59.59000
565	Manihari	Pranpur	L058 L038 se Inli tola	1.030	44.21700	8.59000	4.42200	57.23800
566	Manihari	Pranpur	5070 Dighauch Maina nagar Road to Kumbhar Santhali tola	0.650	24.74600	6.01100	2.47500	33.23200
567	Manihari	Ajamnagar	Aliharpur Path to hariharpur Umar tola	0.737	40.35000	6.33000	4.03000	50.71000
568	Manihari	Ajamnagar	PMGSY Barhani path se Hargara Adiwasi tola	0.605	23.44000	6.26000	2.34000	32.04000
569	Manihari	Pranpur	S67 REO Bastul Kuraha path se Hudali Santhali tola	1.390	72.71000	12.57000	7.27000	92.55000
570	Manihari	Pranpur	T02 se Bastul Ward No .11 tak	1.325	71.41000	9.52000	7.14000	88.07000
571	Manihari	Pranpur	L076 T02 se Bisarai	1.768	71.42000	14.54000	7.14000	93.10000
572	Manihari	Pranpur	L022 Se Mansukha	1.250	75.79000	7.43000	7.58000	90.80000
573	Manihari	Pranpur	L040 T02 se Jhagan	1.800	80.11000	16.23000	8.01000	104.35000
574	Marhaura	Annour	Kasta Marhaura PMGSY Path to Dhobi Tola tak	0.950	66.77400	6.03500	6.67700	79.48600
575	Marhaura	Annour	Parshurampur PMGSY to Pachim Tola tak	0.900	58.52500	5.49200	5.85200	69.86900
576	Marhaura	Annour	Bagahi Narayan Ren ke Ghar To Bagahi Primary School Tak	0.750	46.19700	4.47600	4.62000	55.29300
577	Marhaura	Annour	L065-Bheldi Tarayni PWD to Jane tola	1.600	89.13300	10.77100	8.91300	108.81700
578	Marhaura	Annour	Naval Sah Madhbarani ke Dukan to Chhocolal Singh ke Ghar tak	1.200	64.37800	9.18300	6.43800	79.99500
579	Marhaura	Annour	Dharkara Kola Bheldi Annour Mukhya Path to Chokardhar Singh ke Ghar tak	0.800	36.48800	6.17200	3.64900	46.30900
580	Marhaura	Annour	Aphar Dighwara to Khairganwari	0.700	27.53100	6.68200	2.48200	36.69500
581	Marhaura	Annour	NH-102 Jafarpur Mohanlal Tola	0.800	31.11900	6.77600	3.11200	41.00700
582	Marhaura	Annour	L051-L054 to Pakri Mohammad (VR32)	1.150	42.54900	10.18400	4.25500	56.98800

at for the  
M.K. B.S.



Sl. no	Division	Block	Name of Road	Length (In KM)	Cost of Initial Rectification with Surface Renewal (In Lakhs)	Cost of 5-years Maintenance (In Lakhs)	Cost of Emergent Repair (10%) (In Lakhs)	Total Estimated Cost (In Lakhs)
1	2	3	4	5	6	7	8	9
583	Marhaura	Panapur	L065-BELAUH SE PANCHAYAT BHAWAN, RAJPOOT TOLA, CHAMAR TOLA, PRATHMIK VIDYALAY SINGAII HOTE HUE SUMRAHA TAK	3.515	196.29500	32.72000	19.63100	248.64600
584	Marhaura	Taraiya	Faridapur Dhala To Faridapur Malah Tola, Sinalpur Barar hote hae Mukundpur PMGSY Path tak	2.000	99.87800	15.06900	9.98800	124.93500
585	Marhaura	Taraiya	Basahi (Sitabesti) - Chakya avahesh bhag link Mohan Lal Tola	3.460	159.57700	30.01300	15.95800	205.54800
586	Marhaura	Taraiya	Saraiya Basani PMGSY and Chashan Tola Muslim Tola	3.700	164.60000	30.28300	16.46000	211.34300
587	Marhaura	Taraiya	S.H.-73 of Belhari Ishapur road Screw Pile Bridge Taraiya Prakhand Border of Govindapur	1.200	52.32000	11.66700	5.23200	69.21900
588	Marhaura	Taraiya	Bhatgi Kali Sthan To Primary School Bhatgi and Sukdeo Prasad Biswakarma High School Bhatgi hote hae PMGSY tak	2.050	63.25800	18.36000	6.32500	87.94300
589	Marhaura	Amraur	Amraur Madhubani PMGSY Path to Gosi Amraur	1.000	73.07600	6.15500	7.30800	86.53900
590	Motihari	Motihari	Construction of Road from PMGSY Road Papariya Village to Hararyaha Via Kans Tola	0.420	41.88000	3.18000	4.19000	49.25000
591	Motihari	Piprakothi	Vinchhapa panchayat ke majharia GTSNY Road to vidhaya ke ghar hote hae M.L.A. Manjhariya yadav tola tak	1.200	90.22000	4.58000	9.03000	103.83000
592	Motihari	Motihari	Motihari Chaurasano P.W.D. road to Lakhsara	2.825	199.49000	17.17000	19.95000	236.61000
593	Motihari	Motihari	Motihari - Chaurasano PWD Road Sinaliya Mandir to Malkausia	4.065	213.69000	33.02000	21.37000	268.08000
594	Motihari	Motihari	P.W.D. road Bhatkuma to Bharwalya via Bada tola Basanpur Tak	3.700	170.85000	29.85000	17.09000	217.79000
595	Motihari	Piprakothi	Pipra Dhakata Jukha to Uprani	1.850	110.26000	10.95000	11.03000	132.24000
596	Motihari	Piprakothi	L062-Piprakothi NH 28 to Bela Tola (VR18)	2.750	119.30000	25.83000	11.93000	157.06000
597	Motihari	Piprakothi	NH 28 Bariya to NH 28 madhazwan	7.330	398.18000	67.57000	39.82000	465.57000
598	Motihari	Turkauliya	Matharapur Ward- 09 Lalhaha Sabri ke Ghar se Shivbaccan Paswan ke Ghar hote hae Chalahi Paswan ke Ghar tak	1.500	76.24000	11.26000	7.62000	95.12000
599	Motihari	Turkauliya	Turkauliya Durga Chowk se Committee Barar hote hae Amraur Chowk	5.150	214.57000	43.60000	21.45000	279.62000
600	Munger	Munger Sadar	Shitalpur Ramdham to Sitakand main Road via Shrivani	0.450	27.71000	3.03000	2.77000	33.51000
601	Munger	Munger Sadar	Shankarpur Teeebatia to Kajichak middle School via Milkay tola	0.850	60.86000	9.14000	6.09000	76.09000
602	Munger	Munger Sadar	Kishore yadav ka Ghar se Mahadevpur Chhoti Kali Asthan hote hae Mahadev Sihan ganga Ghar Tak Path maramati Karav	0.400	26.85000	2.69000	2.68000	32.22000
603	Munger	Munger Sadar	Khagaria Munger Path to Chandri Asthan to Budan Marar Tola Ramrati singh ke Ghar tak	0.315	15.96000	2.12000	1.59000	19.67000
604	Munger	Munger Sadar	Khagaria Munger Path House of Suresh yadav to Chandri Maho tola	0.305	38.44000	2.05000	3.84000	44.33000
605	Munger	Munger Sadar	Shankarpur Akhoda Road to Ukramit High School Mai	1.225	54.38000	10.91000	5.44000	70.73000
606	Munger	Bariyarpur	NH-80 Vijay Nagar to Rishikund Hali	1.400	82.72000	9.43000	8.27000	100.42000
607	Muzaffarpur West	Motipur	Ibrahimpur - Ibrahimpur	2.429	118.68000	22.10000	11.87000	152.65000
608	Muzaffarpur West	Motipur	Hamahi - Chhatrapati	2.153	90.24000	21.00000	9.02000	120.26000
609	Muzaffarpur West	Motipur	Andoli Karbagah pakki sarak se TO Gokhula Randeve Maho ke ghar tak	2.356	96.21000	25.18000	9.62000	131.01000
610	Muzaffarpur West	Motipur	Hamahi - Kamalpur Bihaul	3.050	115.77000	30.54000	11.58000	157.89000
611	Muzaffarpur West	Motipur	Champur - Chakwa	3.850	144.71000	37.80000	14.47000	196.98000
612	Muzaffarpur West	Motipur	Srisan Jagdishpur - Madhopur Madho	4.153	105.23000	46.87000	10.52000	162.62000
613	Muzaffarpur West	Paru	Paroo Shree Devkan's House To House of Surendra Thakar via Paroo Bazar	0.480	29.10000	3.25000	2.91000	35.26000
614	Muzaffarpur West	Paru	Mangaraha-Baya Jagdishpur PMGSY Road Se Kurmi Tola Bajipur Tak	0.850	50.73000	5.82000	5.07000	61.62000

*M.K. Dew*



SL no	Division	Block	Name of Road	Length (In KM)	Cost of Initial Rectification with Surface Renewal (In Lakhs)	Cost of 5-years Maintenance (In Lakhs)	Cost of Emergent Repair (10%) (In Lakhs)	Total Estimated Cost (In Lakhs)
1	2	3	4	5	6	7	8	9
615	Muzaffarpur West	Paru	Lakhnoui Arajul Khan Ke Ghar To Mohabbatpur Pich road TO House of Mahendra passan	2.050	107.19000	16.17000	10.72000	134.08000
616	Muzaffarpur West	Paru	Chhapra Ash Jagshaha Chowk to Chhapra Ash Dandia Tola	1.455	65.68000	13.61000	6.57000	85.86000
617	Muzaffarpur West	Paru	Paru Hospital Gate To Kasha Tola	1.500	64.79000	13.93000	6.48000	85.20000
618	Muzaffarpur West	Paru	L050 - Pachabad To Chaki Sahagpur (VR28)	9.380	356.50000	106.22000	35.65000	498.37000
619	Muzaffarpur West	Paru	SH-74 Bhalu Roy ke Ghar to Gopalpur Dipak Mishra ke Ghar	0.750	23.67000	7.70000	2.37000	33.74000
620	Muzaffarpur West	Paru	Jagdipur Dhanwanra pool to Haribapur	0.780	24.20000	9.38000	2.42000	36.00000
621	Muzaffarpur West	Paru	Paru Hospital Gate to Miyan Ke Ghar Hote baye Paru High School Tak	1.070	31.13000	12.18000	3.11000	46.42000
622	Muzaffarpur West	Sahabganj	PWD Path to gram Lakha PMSGY Sorak via High School	2.300	101.14000	24.17000	10.11000	135.42000
623	Muzaffarpur West	Sahabganj	Dargra Jaghi Devi Ashra se Sadhu Ray Tola Hote Hote to Jia Chhapra	6.000	215.30000	67.05000	21.53000	303.88000
624	Muzaffarpur East-1	Kudhani	Sonbarsa Kerna Path to Phulwaria	2.880	137.57500	22.03400	13.76100	173.37000
625	Muzaffarpur East-1	Kudhani	N.H.-77 to Kudhani via Devgan Village	3.300	146.70400	28.72100	14.67500	190.10000
626	Muzaffarpur East-1	Kudhani	L066-T02 SH Chitrani to Maksudpur (VR17)	3.950	174.02100	30.20700	17.40200	221.63000
627	Muzaffarpur East-1	Kudhani	T04 NH 77 to Ladara	1.970	85.69000	17.12000	8.57000	111.38000
628	Muzaffarpur East-1	Kudhani	L071-T03 Jagabhatpur to Dargra Hardas (VR25)	2.030	80.86500	17.87000	8.09500	106.83000
629	Muzaffarpur East-1	Kudhani	Repair of road from N.H.-77 to Taliya	3.300	124.30300	28.74000	12.42700	165.47000
630	Muzaffarpur East-1	Kudhani	L072 - T02 SH to Bhasanipur (VR16)	1.800	62.90000	16.79000	6.29000	85.98000
631	Muzaffarpur East-1	Sakra	MIDDLE SCHOOL MAJHULIYA to SATPURA MURAU PRAKHAND SIMAN TAK	2.500	107.29000	21.53000	10.73000	139.55000
632	Muzaffarpur East-1	Sakra	Bhatipur PMGSY sadak to Bhatipur Dakshin Tola Hote baye Lakha Bhatipur	1.590	67.02000	13.85000	6.70000	87.57000
633	Muzaffarpur East-1	Sakra	Panchayat Bhasan sakra to Ramirampur	2.541	91.98100	22.43700	9.20200	123.62000
634	Muzaffarpur East-1	Sakra	Repair of road from N.H.-28 Rupanpari to Gobardhanpur (Tuli Mohapur Chawk) via Thaliya Tola	1.500	53.74800	14.15700	6.03000	67.93500
635	Muzaffarpur East-1	Saraiya	Rewa road to Gachhi Barodia	0.620	40.31700	4.60700	4.03600	48.96000
636	Muzaffarpur East-1	Saraiya	L059 Khaira PWD Road to Gohilo	2.013	110.32000	18.40000	11.03000	139.75000
637	Muzaffarpur East-1	Saraiya	L055-Berua to Papahia	1.700	80.71700	14.45800	8.07500	103.25000
638	Muzaffarpur East-1	Saraiya	NH to BERUA	2.688	124.14500	22.57000	12.41500	159.13000
639	Muzaffarpur East-1	Saraiya	Jaitpur-Khaira R.E.O. Road To Mishrawaliya Tola Rampur Bali	2.620	102.03000	23.73000	10.21800	135.97000
640	Muzaffarpur East-1	Saraiya	R.E.O. road Kubewa to Sahilpari road	6.250	195.87000	60.67000	19.59000	276.13000
641	Muzaffarpur East-1	Saraiya	Chakia PMGSY road to Bardaha Village	2.730	79.76000	26.27500	7.97500	114.01000
642	Muzaffarpur East-2	Aurai	Rampur PWD Road To Sambhata	3.675	213.24000	33.82000	21.32000	268.38000
643	Muzaffarpur East-2	Aurai	BairiyaAurai Jale Road to Panapur Yadav Tola bhaya	1.550	73.07000	13.45000	7.31000	91.83000
644	Muzaffarpur East-2	Aurai	MAHUA CHAWK to BALIA	2.000	89.28000	16.90000	8.93000	115.11000
645	Muzaffarpur East-2	Aurai	SAHILA ARAJI in PRIMARY SCHOOL	1.040	46.15600	9.45500	4.61900	60.23000
646	Muzaffarpur East-2	Aurai	Ganguli-Madhepur Road- To Madhuban Besi	1.170	50.33000	9.61700	5.03300	64.98000
647	Muzaffarpur East-2	Aurai	MADHUBAN BARHAMDEV SINGH HOUSE to RAM NAGRA	1.600	67.42000	15.27000	6.74000	89.43000

*[Handwritten signatures and initials]*



Sl. no	Division	Block	Name of Road	Length (In KM)	Cost of Initial Rectification with Surface Renewal (In Lakhs)	Cost of 5-years Maintenance (In Lakhs)	Cost of Emergent Repair (10%) (In Lakhs)	Total Estimated Cost (In Lakhs)
1	2	3	4	5	6	7	8	9
648	Muzaffarpur East-2	Aurai	PARAMDEEVAR BHADOPUR PATH PAR AADAMPUR AWAL to DHI TOLA	1.200	50.18200	11.03700	5.02100	66.24000
649	Muzaffarpur East-2	Aurai	Bhainsi Aashan to Parapur	4.300	179.27000	37.44000	17.93000	234.64000
650	Narkatiaganj	Charpatia	Charpatia Dakhin Railway Ganti to Kampti PWD Keithwalya	1.700	85.21000	15.15000	8.52000	108.88000
651	Narkatiaganj	Charpatia	T06 to Tikachapur	2.400	117.29000	20.17000	11.73000	149.19000
652	Narkatiaganj	Charpatia	Tikalaya to Gidhdha	2.270	109.35000	20.57000	10.94000	140.86000
653	Narkatiaganj	Charpatia	KATHIWALIA LORIA Road to BHIKHAMPUR	2.250	107.09000	19.58000	10.71000	137.38000
654	Narkatiaganj	Charpatia	L0514 Betish To Belwa Bandobosti Tola	2.800	129.73000	25.44000	12.98000	168.15000
655	Narkatiaganj	Charpatia	T03 to Changan	1.230	54.46000	11.25500	5.44600	71.17000
656	Narkatiaganj	Charpatia	T05 to Parania Gosai	2.020	82.62000	19.41000	8.26000	110.29000
657	Narkatiaganj	Charpatia	L066-Chahari to Kahirwa tola	3.040	117.70000	28.21000	11.78000	157.69000
658	Narkatiaganj	Gounaha	Bhitharwa REO Road to Sema Sirampur (VR40)	1.630	104.20000	11.58200	10.41800	126.20000
659	Narkatiaganj	Gounaha	Dome Canal to Barwa (VR27)	2.050	90.19000	18.78000	9.02000	117.99000
660	Narkatiaganj	Narkatiaganj	L079-L027 To Maalharwa Harjan Tola (VR79)	2.130	107.92000	18.56000	10.80000	137.28000
661	Narkatiaganj	Narkatiaganj	BETLAJI P.W.D. PATH ME KOERGANWA NABKATOLA CHOWK SE PURANIYA HARJAN PATTI TAK PATH KALIKARAN.	1.520	74.36000	12.53000	7.44000	94.33000
662	Narkatiaganj	Narkatiaganj	Betiya jila antaga Narkatiaganj prakhand ke Betiya , Sethi , Narkatiaganj (P.W.D) road Haripur dhala se khar tola mahadali bati hote hae Dhaminda bati tak sarak nirman.	3.050	140.78000	29.61000	14.08000	184.47000
663	Narkatiaganj	Narkatiaganj	L025 Belwa to Sisra (VR50)	2.400	105.18200	22.12700	10.52100	137.83000
664	Narkatiaganj	Narkatiaganj	T02 to Katakati (VR61)	2.300	99.61000	20.13000	10.05000	129.79000
665	Narkatiaganj	Narkatiaganj	T03 to Mathia (VR66)	2.800	120.88000	27.07000	12.09000	160.04000
666	Navgachia	Narayanpur	PMGSY Road Nigo Yadav ke Ghar Se Kame tola	1.100	62.34000	7.69900	6.23400	76.27300
667	Navgachia	Bilpur	Harichandra mishra ke ghar se Milki tola	0.400	23.58500	2.76200	2.35900	28.70600
668	Navgachia	Bilpur	Madhya Vidalya to Uchha Vidyalaya Gauripur	0.500	29.02700	3.45300	2.90300	35.38300
669	Navgachia	Kharik	Road No 14 To Keliwari Chowk	0.700	38.35800	4.83400	3.83300	47.00500
670	Navgachia	Kharik	RCD Road No-14 Parvi Gherai Ramanand Master to Harjan Tola	0.700	38.24500	4.83400	3.82400	46.90300
671	Navgachia	Kharik	Kharik Bazar Gol Chowk PCC to Sahra Tola	0.780	42.33600	5.38600	4.23400	51.95600
672	Navgachia	Kharik	L042- Miradri to Dhrub Gaurj	1.200	64.51400	8.28700	6.45100	79.25200
673	Navgachia	Narayanpur	PMGSY Road se Kusha Shama Tola Wad No 4	0.800	45.71500	5.52500	4.57100	55.81100
674	Navgachia	Narayanpur	Road no 14 (Raghunath Jha ke ghar) to Brahman Tola	0.550	32.53200	3.90100	3.25300	39.68600
675	Navgachia	Narayanpur	PMGSY road to Paswan tola E.I.O. School	0.890	50.83200	6.24900	5.08300	62.16400
676	Navgachia	Bilpur	Trisalhari Singh house to Prasadi Yadav Baso Bandh	1.170	47.21000	8.82100	4.72100	60.75200
677	Navgachia	Bilpur	Railway Crossing Sadanand Rai Bagicha to Danol Pipar Tola	1.480	161.13000	12.67200	16.11200	189.91400
678	Navgachia	Bilpur	NH-31 to Dayalpur	1.390	84.37200	10.80700	8.43700	103.61600
679	Navgachia	Narayanpur	Raghuvar Bishari Bala Tola to Railway Dhala Durga Mandir Kali Mandir hote hae Gaaga Bandh vilash Mandir ke ghar Tak	2.000	110.99900	13.91400	11.10000	136.01300
680	Navgachia	Bilpur	Mhami Baba Ashan Near NH 106 to Hari Village	1.300	71.24300	8.97700	7.12400	87.34400
681	Navgachia	Narayanpur	GN Bandh Road No-14 to Manjmad	1.000	56.70200	6.90600	5.67000	69.27800
682	Navgachia	Bilpur	Gouripur to Yadav Tola	0.850	47.66900	6.06300	4.76700	58.49900
683	Navgachia	Narayanpur	MK Road Bhumarpur to Bhumarpur Durga Sthan	0.300	17.54900	2.17500	1.75500	21.47900
684	Navgachia	Navgachia	L021- RCD Road to Bawa	2.326	80.59500	19.20500	8.05900	107.85900
685	Navgachia	Navgachia	L039 T06 to Kanchapur Tola	1.330	44.68100	11.23100	4.46800	60.38000
686	Navgachia	Navgachia	L046- Jamania to Mahadapur	1.297	70.56000	6.95000	7.05500	84.56500

Handwritten signatures and initials at the bottom of the page.



Sl. no	Division	Block	Name of Road	Length (In KM)	Cost of Initial Rectification with Surface Renewal (In Lakhs)	Cost of 5-years Maintenance (In Lakhs)	Cost of Emergent Repair (10%) (In Lakhs)	Total Estimated Cost (In Lakhs)
1	2	3	4	5	6	7	8	9
687	Navgachia	Rangra Chowk	L031- Dumerin Tingang Road to Gyridas Tola	1.300	71.97700	8.97700	7.19800	88.15200
688	Navgachia	Navgachia	RCD road no -14 to Jalaha Tola Pakra	1.200	66.63500	8.49300	6.66300	81.79100
689	Navgachia	Ismailpur	PMGSY Chandni Chowk to Malpur	1.540	53.48500	12.80200	5.34800	71.63500
690	Navgachia	Navgachia	RCD Road no-14(Lakshimpur) to Chhattran tola Paswata	1.150	52.57300	7.74500	5.25700	65.57300
691	Navgachia	Ismailpur	PCC MLA Scheme to Sakuparwata Chhatrapati	1.270	68.61600	8.77000	6.86200	84.24800
692	Navgachia	Gopalpur	RCD Road No-14 to DhanraTola	1.700	44.54000	16.06800	4.45400	65.06200
693	Navgachia	Gopalpur	RCD Road Jawan Shah ke Ghar Se Muslim Tola	0.700	39.16800	4.93700	3.91700	48.02200
694	Navgachia	Gopalpur	RCD Road Tami Singh Ke Ghar to Durga Aashan Via Dhanak Paswan tola	0.850	36.23700	6.29900	3.62400	46.16000
695	Navgachia	Navgachia	RCD Road No14 to Luxmipur Mandal Tola	0.670	36.82800	4.90600	3.68300	45.41700
696	Navgachia	Rangra Chowk	PMGSY Sachin to Navtoliya	0.600	22.14700	4.98200	2.21400	29.34300
697	Navgachia	Rangra Chowk	RWD Road Bhawanipur to Sabu tola	0.350	21.18700	2.41700	2.11900	25.72300
698	Navgachia	Navgachia	Vikramshila pul Approach road to RCD Road Jagatpur	0.580	32.55600	3.22200	3.25300	39.03300
699	Navgachia	Navgachia	Road no .14 Borwa to Lattan Mandal tola bara	1.500	47.02200	12.58200	5.70200	75.30600
700	Navgachia	Navgachia	M/R to Road from Bikram Sila Sata Approach road goriya chak PWD Road to Parbata dargahon	1.200	66.10900	8.49300	6.61100	81.21300
701	Navgachia	Navgachia	Keo PWD to Dhanra	1.000	54.90600	7.00900	5.49100	67.40600
702	Navgachia	Ismailpur	Luxmipur Village to PMGSY Bagaraha parbata road	0.450	26.26800	3.10700	2.62700	32.00200
703	Nawada	Pakriwarana	Kachra Rapo Road to Auni	1.850	68.25500	13.98900	6.82500	89.06900
704	Nawada	Kashichak	L028 Buarhi To Dhanpur (Track 8)	3.800	136.09500	36.95700	13.61000	186.66200
705	Nawada	Pakriwarana	L051-Dumari Road to Lilo (Track 30)	3.100	90.66000	27.92700	9.06600	127.65300
706	Nawada	Warsaliganj	L106- Warsaliganj Belhata Road Mahasani Sihan to Bamaha (Track 70)	1.000	38.15200	7.57200	3.81500	49.53900
707	Nawada	Warsaliganj	Warsaliganj Apsad Tola Path Se Apsad Tola Belhata Road	1.100	37.82800	9.92700	3.78300	51.53800
708	Nawada	Warsaliganj	L060 Kochgon Seripur Road To Bheriya Phatha (Track 32)	1.219	41.59000	10.74000	4.15900	56.48900
709	Pakridayal	Parahi	Kodariya Petrol Pump To Mirzapur Via Ratana	0.900	82.25000	6.23000	8.85000	97.33000
710	Pakridayal	Tetaria	Tetaria-Sobhita Yadav Tola To PMGSY Road	0.600	51.38000	2.41300	5.13800	58.93100
711	Pakridayal	Pakridayal	Parshani REO Road To Haraha Mami Buthan Ke Ghar Tak	1.000	85.09100	5.37100	8.50900	98.97100
712	Pakridayal	Pakridayal	Dhanaji Ghat To Pakridayal Dhaka road	0.900	69.61000	3.55700	6.96100	80.12800
713	Pakridayal	Madhuban	Wajipur Sirauli Road To Bahara Kushawa Tola	2.000	134.84800	11.01000	13.48500	159.34300
714	Pakridayal	Madhuban	L040 - T04 To Rupanji (Track-1)	1.175	72.12500	9.59200	7.21300	88.93000
715	Pakridayal	Madhuban	Kaariya Kajraha Nonia Toli To Madhuban	0.850	48.17400	5.99900	4.81700	58.99000
716	Pakridayal	Madhuban	L053-T03 To Poncha Tola Bara Prakar	1.930	91.96000	14.15000	9.20000	115.31000
717	Pakridayal	Madhuban	Chakchahani Saw Tola to Madhuban Garhiya	1.150	53.60900	9.99200	5.36200	68.96300
718	Pakridayal	Pakridayal	Harjan Tola To PWD Chatta Road	1.600	90.16400	10.29700	9.01700	109.47800
719	Pakridayal	Pakridayal	Barkaganj to Kara Tola	1.700	82.05000	12.32000	8.21000	102.58000
720	Pakridayal	Pakridayal	L048-Pakridayal Chhapra Bhikhan To Parsa	0.900	49.40900	7.49500	4.04100	51.94600
721	Pakridayal	Parahi	Parasani Balmokand Ke Ghar To Parasani Uttar Tola Gudarya Ghat	2.530	146.84000	20.88200	16.77000	184.49000
722	Pakridayal	Pheshara	Bishnupur Chowk to Bishnupur Dalir Basi	2.000	138.74000	7.88000	13.87000	160.49000
723	Pakridayal	Tetaria	Narha Bazar To Hanuman Nagar	3.000	165.82000	17.50000	16.58000	199.90000
724	Pakridayal	Tetaria	Tetaria To Maniyarpur Road.	0.795	38.75500	6.99200	3.87500	49.62200
725	Pakridayal	Tetaria	T02 To Tajpur Saraya	2.760	131.54400	22.05700	13.15400	166.75500
726	Pakridayal	Tetaria	PWD Road Madhuban Tetaria Ke Gheghawa To Bahra Bhagat & Devi Sahani Tola	4.046	190.58000	32.34700	19.05800	241.98500
727	Pakridayal	Tetaria	Megha Saraya To Sagahari	2.100	88.54000	20.39000	8.54000	117.47000
728	Pakridayal	Tetaria	Tetaria Megha To Sonaul	1.800	62.14200	18.68200	6.21600	87.04000
729	Patn	Mohiuddin Nagar	Siwasingpur To Girangang	2.600	130.16200	19.58600	13.01600	162.76200

*[Handwritten signatures and initials]*



SL no	Division	Block	Name of Road	Length (in KM)	Cost of Initial Certification with Surface Renewal (in Lakhs)	Cost of 5-years Maintenance (in Lakhs)	Cost of Emergent Repair (10%) (in Lakhs)	Total Estimated Cost (in Lakhs)
1	2	3	4	5	6	7	8	9
730	Patori	Mohanpur	Construction of PUC Road with drain from Mohanpur College Check To Baghara Bazar in mohanpur path bazar	1.380	70.34200	10.26600	7.03400	87.64200
731	Patori	Mohiuddin Nagar	Bachha yogendra ray ke ghar To Kishan Dev Ray ke Dera Hote hue Ganesh Sahu ke Ghar Tak	1.800	103.87900	15.15000	10.38800	129.41700
732	Patori	Mohiuddin Nagar	Mohiuddin Nagar Bazar to Kursaha Nahar Tak	1.880	64.81100	17.99900	6.48100	89.29100
733	Patori	Mohiuddin Nagar	Chapar To Anand Golwa	2.600	154.33300	16.99900	15.43300	186.76500
734	Patori	Patori	Kuso Chauk To Chakaj Ali Tola Part-2	1.000	62.63600	7.15000	6.26400	76.05000
735	Patori	Mohanpur	Mohanpur Prakhand Amargat Doshara Panchayat To PWD Sadak Shobbelal College se Khairaj Bairaha Karni tola Tak Sadak Nimnan	1.000	30.82000	9.98700	3.08200	43.88900
736	Patori	Mohiuddin Nagar	Tara Garmi To Nizam Tola	1.800	91.24800	14.44700	9.12500	114.82000
737	Patori	Patori	T02 To Fatehpur Chandpara Tak	1.550	54.74500	15.24400	5.47500	75.46400
738	Patori	Mohiuddin Nagar	Brahampur Shool To (Kishanpur ke Ghar Tak	2.150	99.08900	16.00800	9.90900	125.00600
739	Patori	Patori	Tara Dhamaan Hanuman Mandir To vadav tola	1.100	77.66500	6.93100	7.76600	92.36200
740	Patori	Mohiuddin Nagar	MDR To Narayanpur	1.000	38.76200	9.06300	3.87600	51.70100
741	Patori	Patori	Patori Dhamaan REO Satak Dokchin Dhamaan Antargat Ambedkar Samudak Bhavan ke karib pasi tola hote hue To Inayatpur REO satak tak path nimnan	0.570	44.94400	3.65000	4.49400	53.08800
742	Patori	Mohanpur	L023-SH-T01 Adlapur-Dashara To Bhograjpur	0.980	40.65300	8.94900	4.06500	53.66700
743	Patori	Mohanpur	Repair of Road From Pathar Ghat Jageshwar Roy ke Dukan To Dinesh Roy Purv Zila Parishad ke Ghar tak RWD Road Tak	0.920	43.56500	7.63100	4.35700	55.55300
744	Patori	Mohiuddin Nagar	Thana Chowk Mohiuddin Nagar To Kanhauli Hote Hue Nawada Hemanpur janewali PMGSY Road Tak	1.460	76.14700	12.16700	7.61500	95.92900
745	Patori	Patori	Hetaapur REO Road To Kanharin	0.800	39.91900	6.37900	3.99200	50.29000
746	Phulparas	Phulparas	Marle- Chowk to Mushari Tola Dev Narayan Sah ka Ghar Tak	1.100	43.59400	6.92200	4.35940	54.87540
747	Phulparas	Phulparas	L045- T02 to Godarganj	1.411	53.53200	10.95800	5.35320	69.84320
748	Phulparas	Ghoghardiha	Lachhminiya Near college to Bhabharyahi	6.992	358.12100	50.44600	35.81210	444.37910
749	Pupri	Chorast	L023 Chorast Se Marliya Path	1.850	97.53100	14.65900	9.75310	121.94310
750	Pupri	Sursand	L091 PMGSY Road Se Makarhiya se Makarhiya Mushari Tola	1.428	90.40800	10.34000	9.04080	109.78880
751	Pupri	Pupri	L054 Garha Khadi Bhandar To Garha Sahu Tola	0.586	39.79000	2.64100	3.97900	46.41000
752	Pupri	Chorast	Amargat To Sakram	2.200	96.41300	19.68600	9.64130	125.74030
753	Pupri	Sursand	Koriyahi To Semus	4.300	221.44200	38.99900	22.14420	282.58520
754	Pupri	Nangur	Chapar Khurd Raghvendra Sharma Ke Ghar se Naudaha samudayik hote hue Batra Lohari ko jome wali path	1.800	162.24200	13.84300	16.22420	192.30920
755	Purnea	Banmankhi	L068 Budhiya Dhankata to Karnat tola	3.116	141.88000	32.37000	14.19000	188.44000
756	Purnea	Banmankhi	Pakka Road to paswan tola	3.400	166.05000	36.28000	16.60000	218.93000
757	Purnea	Banmankhi	SH Pakka Road se Harbhanga via Musalman	3.506	186.67000	35.17000	18.66000	240.50000
758	Purnea	Banmankhi	L084 Chandpur to Jagdishpur	3.000	164.60000	32.41000	16.46000	213.47000
759	Purnea	Banmankhi	Moharia Chakla to Tagera tola	3.610	183.19000	30.37000	18.32000	231.88000
760	Purnea	Purnea East	Ranipatra SH Maniya Chowk Kariba PWD Road to Ranipatra SH Dhangana	3.969	197.93000	38.17000	19.79000	255.89000
761	Purnea	Purnea East	L029 Mahendra Pur Pasrya se Bouari	2.139	81.00000	20.42000	8.10000	109.52000
762	Purnea	Purnea East	Kaliganj to Nilganj	2.100	75.98000	20.74000	7.60000	104.32000
763	Purnea	Purnea East	Bhoga more se Chaitiya Chauhan tola	1.690	80.71000	16.84000	8.07000	105.62000
764	Purnea	Purnea East	Bijendra Public School se Verma tola	1.763	94.99000	14.00000	9.50000	118.49000
765	Purnea	Purnea East	Repair of MMGSY to Divanganj to Duniya Chhatargaj	2.600	195.75000	24.36000	19.58000	239.69000
766	Purnea	Purnea East	Repair of MMGSY to Devanganj to Duniya Chhatargaj	2.850	182.87000	25.99000	18.28000	227.14000
767	Rajgir	Rajgir	Rajgir Giriyaak Road to Nagdi II	4.580	181.89400	32.70900	18.18900	232.79200
768	Rajgir	Giriyaak	Gajipur RWD Road to Scheduled Middle School, Gajipur	0.500	29.26700	3.10900	2.92600	35.30200

Handwritten signatures and initials: *A S h M.K. Jee*



Sl. no	Division	Block	Name of Road	Length (In KM)	Cost of Initial Rectification with Surface Renewal (In Lakhs)	Cost of 5-years Maintenance (In Lakhs)	Cost of Emergent Repair (10%) (In Lakhs)	Total Estimated Cost (In Lakhs)
1	2	3	4	5	6	7	8	9
769	Rajgir	Giriyak	Pawapuri Ghosrawan path to Maharan sthan stand ghosrawan	0.700	38.11300	4.17900	3.81100	46.10300
770	Rajgir	Ben	Rajala cloara path se marua	0.670	22.76000	5.43000	2.27600	30.46600
771	Rajgir	Rajgir	Bhai aksari path se demari	1.000	39.36100	7.68100	3.93600	50.97800
772	Rajgir	Rajgir	Silao Gorapar Road To Patel Nagar	1.110	35.64400	8.92000	3.56400	48.12800
773	Raxaul	Adapur	L043 to Sisiya Mal (BR-11R-470)	2.470	119.55000	19.28000	11.95000	150.78000
774	Raxaul	Adapur	L054-L043 to Inarwa (BR-11R-445)	2.330	108.91000	18.77000	10.89000	138.57000
775	Raxaul	Raxaul	L037-T04 to Gadhyani (VR37)	2.182	107.20000	16.55000	10.72000	134.47000
776	Raxaul	Raxaul	L025-T10 to Khirchya (VR23)	2.419	114.17000	18.75000	11.42000	144.34000
777	Raxaul	Raxaul	Repair of road from Hainahi to Pantoka	7.300	311.68000	61.06000	31.17000	403.91000
778	Rosera	Shivaji Nagar	Akhorwara To Aulghana Tak	0.850	51.27800	5.07000	5.12800	61.47600
779	Rosera	Shivaji Nagar	L048 T01 Madharapur To Koda Path	1.200	53.79400	10.60100	5.37900	69.77400
780	Rosera	Shivaji Nagar	L046-T03 To Shajpur Naxela Path	1.750	59.58900	16.27400	5.95900	81.82200
781	Rosera	Shivaji Nagar	T02 To Madharapur Tak	1.663	60.61100	15.12000	6.06100	81.79200
782	Rosera	Shivaji Nagar	L059 Dumraon To Ravi Tola	1.460	51.26400	13.97600	5.12600	70.36600
783	Rosera	Shivaji Nagar	MDR Dahiwar Ghivoli Path To Bhikanchak Para	1.660	87.21900	13.17200	8.72200	109.11300
784	Rosera	Shivaji Nagar	Dhobya To Kharoni Siman Tak path	0.330	21.03100	1.97500	2.10300	25.10900
785	Rosera	Rosera	T01 To Lalpur Aulhal Tola	0.340	22.19100	2.35100	2.21900	26.76100
786	Rosera	Rosera	L051-T01 To Jarahi (VR33)	1.255	59.95300	9.42000	5.99500	75.34800
787	Rosera	Shivaji Nagar	MDR road to Balpur Umar Tola	1.830	96.30200	13.94200	9.63000	119.87400
788	Rosera	Singhia	L021 (Wari, Jagra) To Sambawaka	3.880	177.21700	30.88000	17.72200	225.81900
789	Rosera	Rosera	T01 Dhanha Chook To Dhanha Rasulpur	0.715	36.20700	5.54700	3.62100	45.37500
790	Rosera	Rosera	L053-T04 To Khaina Dargah (VR35)	1.280	47.49500	10.92700	4.74900	63.17100
791	Rosera	Shivaji Nagar	MDR Road To Moubahi Sharapur	0.800	53.43800	6.26000	5.34400	65.04200
792	Rosera	Singhia	Quotahar (T02) To Mangala	1.300	54.72300	10.87200	5.47200	71.06700
793	Rosera	Rosera	L059-T01 Dhanha Das To Parani Bhiraha Harion Tol (VR41)	0.795	29.85900	6.93700	2.98600	39.77800
794	Rosera	Rosera	L044-L026 To Mahkara mubahari (VR27)	0.975	36.89200	8.86600	3.68900	49.44700
795	Rosera	Shivaji Nagar	MBGSY Road To Tukar tola (Maheswara)	0.648	40.13100	4.18500	4.01300	48.32900
796	Rosera	Singhia	Improvement of Road From Moewara to Tara Road	1.010	62.91000	6.02700	6.29100	75.22800
797	Saharsa	Kahara	SH to Nariyar Goth	0.350	23.58000	2.18000	2.36000	28.12000
798	Saharsa	Kahara	SH to Parasba	1.350	69.06000	11.52000	6.91000	87.49000
799	Saharsa	Kahara	Parasaba NH 107 Tilave Petrol Pump to Parasaba PMGSY Road	1.820	91.82000	16.85000	9.18000	117.85000
800	Saharsa	Kahara	Kahara Village Ghanshyam Jha House to Baha Balkeshwar Nath Mandir via Siyara Mahito House	0.930	58.84000	5.79000	5.88000	70.51000
801	Saharsa	Kahara	Bangan Majhari Khan ar to the House of Mohan Thakur Via Sita Devi Pekar via Lakshmiya Dhar Under Kahara Block	1.850	93.63000	17.35000	9.36000	120.34000
802	Saharsa	Kahara	Siyaram Mehto ke ghar se Belha Tola	0.780	53.76000	4.85000	5.38000	63.99000
803	Saharsa	Kahara	Agwanpur Basanpur to Pwd Road	2.020	55.15000	12.18000	5.51000	72.84000
804	Saharsa	Saubazar	L084 Sanda to Dharmara	1.742	76.47000	15.63000	7.65000	99.75000
805	Saharsa	Saubazar	Sahar Bharna Main Road to Buddha Singh Mubhari	2.425	130.79000	22.37000	13.08000	166.24000
806	Saharsa	Kahara	Bangan Chawki to RK Mishra JG Sahab ke ghar hote hae Babaji Kati Tak	1.360	83.45000	8.46000	8.35000	100.26000
807	Saharsa	Kahara	Chairpur Brah Asthan (Bishahari Asthan) to Budhichanpur	1.550	109.82000	9.68000	10.98000	130.48000
808	Saharsa	Saubazar	Sour Pasaghat Main Road to Thonga South Tola	2.970	119.96000	26.72000	11.95000	158.67000
809	Saharsa	Saur Katarya	Mancha Peech Road Mahadali Tola Chupa tola Satter Serraha Tola to Pachgachya Hospital peech Road	5.850	255.20000	53.78000	25.52000	334.50000
810	Saharsa	Naahata	T03- Navhat to Mudohamia Rabi Naya Nagar	4.700	208.19000	43.73000	20.82000	272.74000
811	Saranipar	Kalyanpur	Baleswar Das Ke Ghar Ti Khajari Siman	0.980	54.27500	5.86700	5.42700	65.56900
812	Saranipar	Kalyanpur	Gobar Sutha Dhoba TO Anasachi Jari Tola	0.500	29.08900	2.99400	2.90900	34.99200
813	Saranipar	Kalyanpur	T03 Upendra mubho ke Chakki ke Najdik To raj tola Tak	0.700	41.58100	4.18700	4.15800	49.92600
814	Saranipar	Kalyanpur	Gori Sankar ke Dukhan To Dipak Sabu	0.870	30.35200	3.21500	3.03500	36.60200
815	Saranipar	Kalyanpur	MDR T02 To MahabaliPar	0.470	27.48200	2.82200	2.74800	33.05200

st su  
 de  
 MK  
 Su







Sl. no	Division	Block	Name of Road	Length (In Km)	Cost of Initial Rectification with Surface Renewal (In Lakhs)	Cost of 5-years Maintenance (In Lakhs)	Cost of Emergent Repair (10%) (In Lakhs)	Total Estimated Cost (In Lakhs)
1	2	3	4	5	6	7	8	9
816	Saranagar	Kharpur	L045 TO Dimeragar Utsav Nahabaha Ashan	0.900	51.31000	5.37800	5.13100	61.81900
817	Saranagar	Waranagar	Dawarpar Karami Me Noriol Ghos to Karla Baha L027	2.500	100.41900	20.42600	10.04200	130.88700
818	Saranagar	Kharpur	T03 TO Purnabaha	2.405	141.14600	14.53300	14.11500	169.79600
819	Saranagar	Kharpur	Tern To Miki	3.250	118.95300	26.95000	11.89500	157.79800
820	Sheikhpura	Sheikhpura	L057 -T03 to Devra Path	1.380	38.61700	16.25200	3.86100	58.73100
821	Sheikhpura	Sheikhpura	T04 to Kharapur Path	1.935	94.70600	21.38100	9.47100	125.55800
822	Sheikhpura	Borbigha	L036- L033 to Kadi Bigha	2.835	101.86300	20.57400	10.18600	142.62300
823	Sheikhpura	Borbigha	L048- T03 to Dariya Chak Path	2.120	75.71000	21.27900	7.57100	104.56000
824	Sheikhpura	Sheikhpura	T03 to Dherua Path	1.867	70.10500	16.73400	7.01000	93.84900
825	Sheikhpura	Borbigha	Ranjapur Kuarar to Nerdanganj	0.548	36.41100	4.24200	3.64100	44.29400
826	Sheohar	Dumri Kattari	Shahpur Gosulpur Bodobasi to Jahagirpur	1.600	90.00800	13.50400	9.00080	112.51280
827	Sheohar	Purnahiya	Madhya Vidyalaya banaya paschim tola to vadhapur chhannasa yodar tola	1.250	64.15800	10.56800	6.41580	80.94180
828	Sheohar	Sheohar	Biharpur Marangh Road To Polytechnic College tak	0.375	15.24600	3.30800	1.52460	20.07860
829	Sikharra (Dhaka)	Ghorasahan	Ghorasahan Bakdiya Path Nahar to Parariya Ward No-1	1.480	143.56000	11.14000	14.36000	169.06000
830	Sikharra (Dhaka)	Chiraiya	Kheda PMGSY Road to Nanaka Tola	0.900	60.60000	2.17000	6.06000	68.83000
831	Sikharra (Dhaka)	Chiraiya	Kheda to Hanaha Tola	2.346	101.52000	19.23000	10.15000	130.90000
832	Sikharra (Dhaka)	Chiraiya	Mahawa Panchayat Bhawan to Budhanar Harpur Tola	2.700	115.17000	22.36000	11.51000	149.04000
833	Sikharra (Dhaka)	Dhaka	Pachpatri Gurherwa to Yalhapur Nanak Tola	3.900	175.16000	31.56000	17.51000	224.23000
834	Sikharra (Dhaka)	Ghorasahan	Purnahiya Vijayee Road to Vijayee Khas Ward No-4, 5 Pachhivari tola	1.700	136.53000	4.30000	11.65000	132.48000
835	Sikharra (Dhaka)	Ghorasahan	Nanara Gurniya Dib Path to Nanara Dakshinwari Tola Ward No. 13, 14, 16, 19 (Musalman Tola Saw)	2.018	129.31000	6.43000	12.93000	148.67000
836	Sikharra (Dhaka)	Ghorasahan	Chiraiya Purnahiya Road to Rajwadi Parwari Tola Ward No-4	1.775	110.76000	7.90000	11.08000	129.74000
837	Sikharra (Dhaka)	Ghorasahan	Dhaka Ghorasahan Road to Karwa Lakhan, Pawan, Noman and Yadav Tola ward No-1, 2	1.600	96.37000	7.38000	9.63000	113.38000
838	Sikharra (Dhaka)	Ghorasahan	Bapla Dhewa Bankasa Path to Champapur Khas & Champapur Parvi Ward	1.420	77.01000	7.94000	7.70000	92.65000
839	Sikharra (Dhaka)	Ghorasahan	Purnahiya Borokher to Vishnupur Kaswa Tola (Kadwaha Tola) Ward No -02	1.508	65.78000	12.84000	6.58000	85.20000
840	Sirri Bahariyapur	Sorbasa	Maina Samra road to Sobal	4.515	217.07000	38.72000	21.71000	277.50000
841	Sirri Bahariyapur	Sorbasa	Basaki MMSGY Road Se Motbar Roman hote hae Boliya Jhalaya Path Tak	4.330	190.01000	40.98000	19.00000	249.99000
842	Sirri Bahariyapur	Sorbasa	Mahan Bazar to Amona Sima via Singapur Bachhor Mahadale Tola	4.110	170.72000	36.84000	17.07000	224.63000
843	Sirri Bahariyapur	Patanghat	NH-106 Se Pana Got Pwd Sadak Tak	3.195	135.63000	32.16000	13.56000	181.35000
844	Sirri Bahariyapur	Sorbasa	Priya Nagar to Saharin	2.300	123.09000	19.52000	12.31000	154.92000
845	Sitamahi	Riga	Haider Tola - Samadhi Tola	0.972	34.07700	7.92500	3.40770	45.40970
846	Sitamahi	Bahraha	Kishanpur To Kamnaga tak Jarebali road	2.700	130.95100	24.06200	11.09500	146.10800
847	Sitamahi	Bahraha	Madhubani To Todhya	1.310	81.35200	8.77800	8.13500	98.26600
848	Sitamahi	Bahraha	Lakhardi Bridge To Nijamuddin	1.650	104.08000	13.28300	10.40800	127.77100
849	Sitamahi	Parihar	Parihar Dhani Tol To Kataiya	4.200	171.11100	37.13800	17.11110	225.36010
850	Sitamahi	Parihar	Parihar To Koiriya Pura	1.100	108.60000	9.72000	10.86000	129.18000
851	Sitamahi	Parihar	L005-Sushara PMGSY Road to Sojriya	1.750	126.77200	13.89800	12.67720	153.34720
852	Sitamahi	Parihar	Gram Naranga to Chhanyama Tol	0.950	46.22300	7.78100	4.62230	58.62630
853	Sitamahi	Parihar	Parihar Bhuwa to Teliyahi Tol	1.150	62.27400	9.39900	6.22740	77.90040
854	Sitamahi	Sorbasa	T048-T02 To Mayarva	0.850	35.78200	7.27800	3.57820	46.63820
855	Sitamahi	Parihar	Malha Tola to Kunaia jangwali Path	1.200	68.99400	10.10800	6.89940	86.00140
856	Sitamahi	Parihar	Lalbandi Parwaha Road Via Rampur Bakhchoura	5.300	262.62900	45.96000	26.26290	334.87190

ST for M.K. B



SL no	Division	Block	Name of Road	Length (In KM)	Cost of Initial Rectification with Surface Renewal (In Lakhs)	Cost of 5-years Maintenance (In Lakhs)	Cost of Emergent Repair (10%) (In Lakhs)	Total Estimated Cost (In Lakhs)
1	2	3	4	5	6	7	8	9
857	Sitamahi	Parihar	Nocha Chowk to Gorhari	1.100	44.78800	10.38400	4.47880	59.65080
858	Sitamahi	Sonbarsa	Indarwa Narayan Mahot ke ghar se uttar	0.800	39.01500	6.27200	3.90150	49.18850
859	Sitamahi	Sonbarsa	Sangrampur se harijan tola	1.300	51.86600	11.66200	5.18660	68.71460
860	Sitamahi	Sonbarsa	Sonbarsa purani N01 77 To Patel Kumi tola tak	1.500	85.00100	10.71100	8.50010	104.21210
861	Sitamahi	Dumra	Dhanushi To Rupaoli tak	3.060	131.39400	26.77900	11.13900	149.31200
862	Sitamahi	Dumra	Deuaa To Harijan Tola tak	1.200	56.81100	9.33200	5.68110	71.82410
863	Sitamahi	Dumra	Nabal Thakur Ke Ghar se Hariharpur tak	1.900	84.91800	15.15000	8.49180	108.55980
864	Sitamahi	Dumra	Gossapur To Rikholi Tak	2.000	92.98900	15.74300	9.29890	118.03090
865	Sitamahi	Dumra	Mohanpur Chowk se Jhiganiya Tola	0.750	35.29700	6.72900	3.52970	45.55130
866	Sitamahi	Dumra	Diwakar Ram ke Ghar se Tatma Tola Naya Tola	1.050	36.18500	6.38800	3.61850	46.19150
867	Sitamahi	Dumra	Barharwa to Rancholi Tak	3.100	113.59200	27.26600	11.35900	152.21700
868	Sitamahi	Dumra	Nh-104 Sanjay Singh ke Ghar se Bhorha Tola	0.950	37.91100	8.51200	3.79110	50.21410
869	Sitamahi	Dumra	Vishanpur to BeliBelahi Tak	0.800	40.47300	5.68500	4.04730	50.20530
870	Sitamahi	Parihar	Kanha Shiv Mandi to Board Via Shalpani	0.425	46.64600	2.55300	4.66460	53.86560
871	Sitamahi	Bathaha	Matiyar Khori to Matyar kala	0.900	65.76200	5.50100	6.57620	71.83920
872	Sitamahi	Majorganj	Muharapur to Akhardina	2.800	59.50300	23.05200	5.95030	88.50530
873	Sitamahi	Majorganj	Shayara ka matiyar	2.000	121.61600	18.65400	12.16160	152.43160
874	Sitamahi	Parihar	Parwala Chowk ka Baburbin	1.650	110.75800	14.95200	11.07580	136.78580
875	Sitamahi	Parihar	Naranga to Bhama Tola	1.530	99.15100	12.87200	9.91510	121.93810
876	Sitamahi	Parihar	Parhar Bazar to Derozka	1.100	83.95600	9.06900	8.39560	101.42060
877	Sitamahi	Dumra	Bhairav Kothi to Bariyapur Godh	3.390	220.70700	25.71200	22.07070	268.48970
878	Sonpur	Maker	Sarvoday Bazar (Maker Mahesh Chhapra PMGSY Sadak) to Jagdishpur Musahran Tola via Tara Anwar	2.750	147.43700	13.43600	14.74400	175.61700
879	Sonpur	Maker	Kohara to Masuriya Mahadati Tola hone Hoye Elderswa Masuriya	1.200	52.27700	7.13100	5.22800	64.64000
880	Sonpur	Parsa	Firozpur Pakki Sadak To Nadi Kinare Tak	0.770	49.28000	2.72700	4.92800	56.93500
881	Sonpur	Parsa	REO Road Rameswar Singh ke Dukan To NH-102 Cold Storage Tak	2.025	122.86300	8.11500	12.28600	143.26400
882	Supaul	Nirmali	L032 -L021 to Miya tola ( Track 8)	0.800	27.81400	7.34000	2.78100	37.93500
883	Supaul	Nirmali	L033 Majhari to Mandal tola -II (Track 5)	1.550	60.91200	13.10100	6.09100	80.10400
884	Supaul	Nirmali	L034- T02 to Mahua Track 6	1.070	73.48700	7.49200	7.34900	88.32800
885	Supaul	Nirmali	L028- L031 to Lakha (track 4)	0.920	45.11600	6.64100	4.51200	56.26900
886	Supaul	Kochanpur	Thabhriva to Shivpuri Mahari	1.000	39.88700	8.35000	3.98900	52.22600
887	Supaul	Supaul	T01 to Mircha	1.250	46.15100	10.83000	4.61500	61.59600
888	Supaul	Supaul	L047- T07 to Jhabara	1.525	60.30100	12.57400	6.03010	78.90510
889	Supaul	Supaul	L056- Nemaia to Telwa	1.250	45.30100	10.56600	4.53000	60.39700
890	Supaul	Nirmali	T02 to Sarbar tola via Rajdohi tola	1.600	104.71000	8.62000	10.47000	123.80000
891	Teghra	Bhagwanpur	L033 Jagdish To Middle School Jagdishpur	1.520	57.94300	11.39800	4.83000	74.17100
892	Teghra	Bhagwanpur	L032 T02 to Maheshpur (VR32)	4.110	121.29400	37.31700	10.11000	168.72100
893	Teghra	Bhagwanpur	PMGSY Road to Lakhanpur Durga Sthan (Lakhanpur Tola)	2.200	67.04400	21.34100	5.59500	93.98000
894	Teghra	Bhagwanpur	L031 L029 to Dadpur (VR32)	1.950	77.36900	13.96700	7.73600	101.07200
895	Teghra	Bhagwanpur	Rly Gann (PMGSY School Godha Chowk) To Babu Das Pithadi via west side Boundary wall of HEMMGSY School	2.430	71.26800	23.36600	5.94300	100.57700
896	Tekari	Kerch	Gob Rafiganj Road To Bham	2.300	87.13300	23.56500	8.71300	119.41100
897	Triveniganj	Triveniganj	Prathmic Vidyalay Simariya via Mehta tola to middle School Simariya	0.800	36.51000	5.62000	3.65000	45.78000
898	Triveniganj	Triveniganj	L023- T05 to Khathe Tola (ODRT)	1.955	76.84000	17.07000	7.68000	101.59000
899	Triveniganj	Triveniganj	L059 Triveniganj Prastaganj PWD Road to Yadav tola Oraha (ODR34)	1.600	68.43000	12.88000	6.84000	88.15000
900	Triveniganj	Chatapur	Construction of Road from Chatapur Bus Stand to Bharta Bus Road with Five Years maintenance	1.700	72.65000	15.00000	7.27000	94.92000
901	Triveniganj	Pipra	Mahesh Yadav K ghar to Sharma tola tak	1.990	74.48000	16.08000	7.45000	98.01000

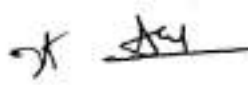




Sl. no	Division	Block	Name of Road	Length (In KM)	Cost of Initial Rectification with Surface Renewal (In Lakhs)	Cost of 5-years Maintenance (In Lakhs)	Cost of Emergent Repair (10%) (In Lakhs)	Total Estimated Cost (In Lakhs)
1	2	3	4	5	6	7	8	9
902	Triveniganj	Pipra	Umesh Sharma Ke ghar to Primary School Katariya	0.330	23.63000	2.38000	2.36000	28.37000
903	Triveniganj	Pipra	Bhatsbari Me Vishnu Deo Mandai ke ghar Se pravisahi Chhat Sima tak	1.850	66.99000	15.15000	6.70200	88.84000
904	Triveniganj	Pipra	PMGSY Road Me Indra Deo Mandai Ke Samse Se Katariya Male Tola hote hae Gidharahi Link Se Rataali Panchayat tak	1.625	60.60000	13.13000	6.06000	79.79000
905	Triveniganj	Pipra	L023- NH 106 to Siroad (ODR18)	1.210	42.18000	9.79000	4.21000	56.18000
906	Triveniganj	Pipra	L058- Pipra to Kamalpur Belhi (ODR13)	1.210	45.68000	9.66000	4.56000	59.90000
907	Triveniganj	Triveniganj	PWD Road ThallaGadhra Unte Se karbarha Bhaneli Mandai	2.355	87.97000	19.40000	8.80000	116.17000
908	Triveniganj	Triveniganj	Jadiya anil Mehta Karmar ke ghar to Nahar Paar ke sharma tola tak	0.860	56.85000	6.04000	5.68000	68.57000
909	Triveniganj	Triveniganj	Ragarnath PWD No-42 to Mehta tola ward no -4 tak	1.930	72.27000	15.66000	7.22000	95.15000
910	Triveniganj	Triveniganj	PMGSY Road se Bahanganama Mandir to Nahar Kumbhar tola tak	0.502	24.24000	5.57000	3.42000	41.23000
911	Triveniganj	Chhatapur	Pradhanmani Balasa Utharpur Harwan Chowk Jwachpur Sima to NH 57 Ex Sarganch Shivan Yadav ke ghar	2.830	104.44000	23.12000	10.44000	138.00000
912	Triveniganj	Chhatapur	Const. of Road from Anant chowk to Bhatta bari Road	1.485	57.08000	12.16000	5.70000	74.94000
913	Triveniganj	Chhatapur	Madhapur sima to Khan tola Hariharipur	2.200	80.64000	18.14000	8.06000	106.84000
914	Triveniganj	Chhatapur	Il'o Lalan Sharma to Shamma tola	1.120	39.64000	9.24000	3.96000	52.84000
915	Triveniganj	Chhatapur	NH 57 to Madhanani Madarsa	1.100	42.82000	9.05000	4.28000	56.15000
916	Triveniganj	Chhatapur	NH 57 Mahodolit tola to Yadav Tola	1.000	26.25000	8.27000	3.62000	48.14000
917	Udakishanganj	Udakishanganj	T06 se Navtol	1.180	69.31000	7.85000	6.93000	84.09000
918	Udakishanganj	Alamnagar	Bhagwatpur tola Kurhan se Phorsahi tola	1.090	86.30000	6.81000	6.63000	101.74000
919	Udakishanganj	Chausa	L030 se Gauraya	1.270	106.03000	17.58000	10.60000	130.21000
920	Udakishanganj	Alamnagar	NH 106 Jagdishpur Hst se Madhapur Basa tak	1.100	64.94000	6.50000	6.49000	77.93000
921	Udakishanganj	Alamnagar	Kharan School se Kosalwara tak	1.710	67.38000	16.69000	6.74000	90.72000
922	Virpur	Raghopur	Devipur Panchayat Me Gansai Path Koriyapani Nahar Chowk Kapra Chhatra tola	1.720	68.11000	15.98000	6.81000	88.90000
923	Virpur	Basantpur	Birpur Bathnaha man Road to Brahman tola	0.820	36.91800	6.27200	3.69200	46.88200
924	Virpur	Basantpur	Birpur Basantia to Pipraha Nag	3.430	93.96000	28.41000	9.40000	131.77000
925	Virpur	Basantpur	PMGSY Road to Badi Sharma ke ghar ke Samip tak	1.350	47.69300	10.97900	4.76900	63.44100
926	Virpur	Pratapganj	PWD Road Dhubaniya Pula Pararnandpur ke Kawakohari se Parab Mandai tola hote hae Nani PMGSY sadak tak	2.490	95.98000	20.12000	9.60000	125.70000
927	Virpur	Pratapganj	Rajdhani ke ghar se Dome tola Harhar dome ke ghar tak	1.700	59.93000	14.07000	5.99000	79.99000
928	Virpur	Raghopur	NH 106 se Basowarpani via Kanti Tola uttar tola hote hae Dhadha tak	4.600	159.16000	38.28000	15.92000	213.36000
929	Harnaut	Nagar Nausa	Nagarousa-Dantiawan Rd - Mahonandpur	2.62	86.46600	22.57400	8.64700	117.68700
930	Harnaut	Harnaut	L057-Chero To Ukhsara (VR57)	2.7	91.49600	20.46500	9.15000	121.11100
931	Harnaut	Harnaut	L061-L032 To Amaitra (VR61)	1.76	68.15400	12.33100	6.81500	87.30000
932	Banka-2	Barahat	Bhuma PMGSY Road to Kaitthankar	3.51	111.27000	26.27700	11.12700	148.67400
933	Banka-2	Barahat	Kharhar PMGSY Road to Aminpur	2.13	84.54100	14.64700	8.45400	107.64200
934	Banka-2	Barahat	Barahat Railway Station to Cheubeydih Kalriya	2.62	92.56900	18.89000	9.25600	120.71500
935	Banka-2	Barahat	Barahat Kharhara Gurudwara to Kalriya	2	74.65600	14.26100	7.46500	96.38200
936	Banka-2	Barahat	Barahat Punsiva Ajitnagar to Muluk	2	72.10200	14.63800	7.21000	93.95000
937	Banka-2	Chandan	Naramore to Buiyodih	3.09	91.82300	28.59800	9.18200	129.60300
				<b>1638.776</b>				<b>99207.09140</b>

Handwritten signatures and initials at the bottom left of the page.



13. कार्यपालक अभियंता, संबंधित कार्य प्रमंडल के अधीन योजनाओं के कार्य सम्पादन हेतु निकासी एवं व्ययन पदाधिकारी होंगे। नियंत्री एवं व्ययन पदाधिकारी का उत्तरदायित्व होगा कि कार्यो का विशिष्टताओं/विशिष्टि के अनुरूप कार्यान्वित कराकर एकरारनामा एवं सुसंगत वित्तीय प्रावधानों के पालन उपरान्त पूर्णतः संतुष्ट होकर ही राशि की निकासी एवं व्ययन करेंगे। किसी प्रकार की अनियमितता के लिए निकासी एवं व्ययन पदाधिकरी (कार्यपालक अभियंता) पूर्णतः जिम्मेवार होंगे।
14. "बिहार ग्रामीण पथ अनुरक्षण नीति-2018" के तहत MBD आधारित ई-निविदा से आमंत्रित कार्य की निविदा के निष्पादनोपरान्त निविदा का क्रियान्वयन संबंधित कार्यपालक अभियंता द्वारा कराया जायेगा।
15. इस योजनाओं के चयन के प्रस्ताव पर माननीय ग्रामीण कार्य मंत्री महोदय, ग्रामीण कार्य विभाग, पटना का अनुमोदन संचिका संख्या-मु0अ0-4 (मु0)-3054-01-49/2024 में दिनांक 27.02.2024 को प्राप्त हैं।
16. सारणी में अंकित उक्त योजनाओं की प्रशासनिक स्वीकृति के प्रस्ताव पर सक्षम प्राधिकार सचिव महोदय, ग्रामीण कार्य विभाग, बिहार, पटना द्वारा दिनांक- को संचिका संख्या-मु0अ0-4 (मु0)-3054-01-53/2024 में अनुमोदन प्राप्त है।
17. योजनाओं के कार्यान्वयन के पूर्व डी0पी0आर0 पर कार्यपालक अभियंता द्वारा सक्षम प्राधिकार से प्रावैधिक स्वीकृति प्राप्त की जायेगी।
18. योजनाओं की तकनीकी स्वीकृति प्रदान किये जाने के क्रम में प्रावधानित प्रत्येक मद की संभाव्यता की जाँच सक्षम प्राधिकार द्वारा सुनिश्चित किया जायेगा।
19. एकरारनामा के पूर्व कार्यपालक अभियंता यह सुनिश्चित कर लेंगे की सूची में वर्णित कोई भी योजना किसी अन्य अनुरक्षण कार्यक्रम से अच्छादित नहीं हो।
20. संबंधित योजनाओं Unsatisfactory / Satisfactory but Requires Improvement कैटेगरी के अन्तर्गत चिन्हित नहीं हो। यदि चिन्हित हो तो निर्धारित प्रक्रियानुसार सभी आवश्यक कार्रवाई सुनिश्चित करने के उपरान्त ही योजना कार्यान्वित की जाय।
21. बिहार कोषागार संहिता निहित प्रावधानों के आलोक में बजट प्रावधान के अन्तर्गत निधि की उपलब्धता के आधार पर ब्राड के निर्धारित प्रावधान/प्रक्रिया के आलोक में राशि की निकासी की जायेगी।
22. वित्त विभाग के संकल्प सं0-3758 दिनांक 31.05.2017 में निहित निदेशों को अक्षरशः पालन किया जायेगा तथा बिहार वित्त नियमावली के सुसंगत प्रावधानों के आलोक में योजना में उपबंधित राशि की उपलब्धता के आधार पर व्यय की जायेगी।
23. यह राशि उसी मद में खर्च की जायेगी, जिसके लिए पुनर्विनियोजित की गयी है, अन्य मद में नहीं।
13. प्राक्कलन की विशिष्टताओं के अनुसार निर्धारित समयावधि के अन्दर कार्य पूर्ण कराना सुनिश्चित किया जायेगा।
17. संबंधित कार्यपालक अभियंता द्वारा योजनाओं के वित्तीय एवं भौतिक प्रतिवेदन प्रत्येक माह की 5 तारीख तक ऑनलाइन प्रविष्टि कराते हुए अधीक्षण अभियंता एवं मुख्य अभियंता के माध्यम से विभाग को निश्चित रूप से उपलब्ध कराएंगे।
18. योजनाओं के कार्यान्वयन के क्रम में इनका निर्धारित निरीक्षण, सरकार से निर्गत आदेशों में प्रावधानित सक्षम नियंत्री पदाधिकारियों द्वारा नियमित अन्तराल पर अनिवार्य रूप से किया जायेगा एवं कार्यो को स-समय तथा गुणवत्ता पूर्वक सम्पन्न कराना सुनिश्चित कराया जायेगा। योजना के कार्यान्वयन में अनियमितता की स्थिति में दोषी पदाधिकारी उत्तरदायी माने जाएंगे।
19. स्वीकृत्यादेश प्रारूप आंतरिक वित्तीय सलाहकार की सहमति से निर्गत किया जा रहा है। आंतरिक वित्तीय सलाहकार की सहमति संचिका संख्या- मु0अ0 - 4 (मु0) - 3054 - 01 - 53 / 2024 के पृ0- /टि0 पर दिनांक- को प्राप्त है।




  
 M.K.

विश्वासभाजन  
  
 (उज्ज्वल कुमार सिंह)  
 विशेष सचिव।



ज्ञापांक- मु0अ0-4 (मु0)-3054-01-53/2024 - 1086 /पटना, दिनांक- 01/03/2024

प्रतिलिपि-संबंधित कोषागार पदाधिकारी, को सूचनार्थ एवं आवश्यक कार्रवाई हेतु प्रेषित।

विशेष सचिव।

01/03/2024

ज्ञापांक- मु0अ0-4 (मु0)-3054-01-53/2024 - 1086/पटना, दिनांक-  
प्रतिलिपि-माननीय मंत्री, ग्रामीण कार्य विभाग के आप्त सचिव/सचिव, योजना एवं विकास  
विभाग/वित्त विभाग (आय-व्यय शाखा)/आंतरिक वित्तीय सलाहकार, ग्रामीण कार्य विभाग/  
संबंधित प्रमंडलीय आयुक्त /संबंधित जिला पदाधिकारी /संबंधित उप विकास आयुक्त  
/अभियंता प्रमुख, ग्रामीण कार्य विभाग, बिहार, पटना/अवर सचिव बजट शाखा, ग्रामीण कार्य  
विभाग/ संबंधित मुख्य अभियंता, पटना, ग्रामीण कार्य विभाग/अधीक्षण अभियंता, संबंधित कार्य  
अंचल /संबंधित कार्यपालक अभियंता, संबंधित कार्य प्रमंडल को सूचनार्थ एवं आवश्यक कार्रवाई  
हेतु प्रेषित एवं आई0टी0 नोडल पदाधिकारी को MIS में अपलोड करने हेतु एवं आई0टी0  
मैनेजर को विभागीय वेबसाइट पर अपलोड करने हेतु प्रेषित।

विशेष सचिव।