




20/10/2021




Latitude: 26.398804
Longitude: 87.366033
Elevation: 56.04±3 m
Accuracy: 14.0 m
Time: 15-11-2021 14:08
Note: Madhubani road



Latitude: 26.398693
Longitude: 87.365779
Elevation: 58.36±10 m
Accuracy: 13.0 m
Time: 15-11-2021 15:11
Note: Madhubani road



Latitude: 26.398772
Longitude: 87.366028
Elevation: 70.41±15 m
Accuracy: 17.6 m
Time: 15-11-2021 08:49
Note: Madhubani road



Latitude: 26.39867
Longitude: 87.365453
Elevation: 67.99±10 m
Accuracy: 7.6 m
Time: 15-11-2021 08:52
Note: Madhubani road

Free Fall
J.E

Powered by *HotCam*