

Latitude: 26.359322
Longitude: 87.588898
Elevation: 97.8413 m
Accuracy: 9.2 m
Time: 11-12-2021 10:20
Note: Ranikatta

Powered by Altimeter




Latitude: 26.359322
Longitude: 87.588898
Elevation: 97.8413 m
Accuracy: 9.2 m
Time: 11-22-2021 15:20
Note: Ranikatta

Handwritten signature in blue ink.

အိမ်ကပ်ကပ်




Latitude: 26.54089
Longitude: 87.591357
Elevation: 45.91+18.6m
Accuracy: 23.2 m
Time: 06-12-2021 16:41
Note: kalu chok, to fanikate



Latitude: 26.560925
Longitude: 87.591389
Elevation: 66.7+23 m
Accuracy: 20.8 m
Time: 06-12-2021 17:41
Note: kalu chok, to fanikate

Powered by NOTECAM



Latitude: 26.561043
Longitude: 87.593111
Elevation: 53.9548 m
Accuracy: 49.918 m
Time: 06-12-2021 15:59
Note: kalu chok, to fanikate

အိမ်ကပ်ကပ်


အိမ်ကပ်ကပ်

02/11/2021



Latitude: 26.367055
Longitude: 87.593123
Elevation: 68.8414 m
Accuracy: 11.0 m
Time: 05-11-2021 12:28
Note: kalu chok to ranhkatla

Prepared by: Neeraj



Latitude: 26.367106
Longitude: 87.593045
Elevation: 56.9714 m
Accuracy: 9.1 m
Time: 07-12-2021 11:44
Note: kalu chok to ranhkatla


Handwritten signature

30/11/21
ASAP



Latitude: 26.359819
Longitude: 87.594573
Elevation: -19.54435 m
Accuracy: 4000.0 m
Time: 06-12-2021 18:48
Note: kalu chok to ranhkatla

Prepared by: Neeraj




Latitude: 26.366972
Longitude: 87.593037
Elevation: 52.9610 m
Accuracy: 35.5 m
Time: 09-12-2021 15:49
Note: kalu chok to ranhkatla



Latitude: 26.500965
 Longitude: 87.5908
 Elevation: 49.27214 m
 Accuracy: 8.4 m
 Time: 06-12-2021 13:57
 Note: kalu chok to ranikhat

Powered by MotoCam




Latitude: 26.540755
 Longitude: 87.590849
 Elevation: 46.6518 m
 Accuracy: 10.0 m
 Time: 06-12-2021 14:33
 Note: kalu chok to ranikhat

Powered by MotoCam



Time: 06-12-2021 14:35
 Note: kalu chok to ranikhat

12/12/21
 30/10/21
 Ranikhat




Latitude: 26.5407411
 Longitude: 87.590651
 Elevation: 65.2412 m
 Accuracy: 11.6 m
 Time: 08-12-2021 10:41
 Note: kalu chok to ranikhat

Powered by MotoCam



30/12/21
 24
 12/12/21
 30/12/21

30/12/21
 12/12/21
 30/12/21



Latitude: 26.36117
 Longitude: 87.594807
 Elevation: 85.69±5 m
 Accuracy: 5.7 m
 Time: 03-1-2021 13:34
 Note: kalu chok to ranikatta

Acquired by Google Earth



Latitude: 26.36105
 Longitude: 87.594261
 Elevation: 85.15 m
 Accuracy: 19.0 m
 Time: 01-2021 15:39

Acquired by Google Earth



Latitude: 26.36964
 Longitude: 87.597807
 Altitude: 11.29±16 m
 Accuracy: 3000.0 m
 Time: 07-12-2021 15:06
 Note: kalu chok to ranikatta


Acquired by Google Earth



Latitude: 26.361194
 Longitude: 87.594548
 Elevation: 74.86±15 m
 Accuracy: 12.5 m
 Time: 07-12-2021 16:00
 Note: kalu chok to ranikatta

Handwritten signature and date: 30/12/21

Handwritten signature and date: 30/12/21



Latitude: 26.361138
 Longitude: 87.594285
 Elevation: 57.82525 m
 Accuracy: 2.1 m
 Time: 09-12-2021 13:00
 Note: kalu chok to ramkhata



Latitude: 26.361114
 Longitude: 87.59448
 Elevation: 66.0548 m
 Accuracy: 6.8 m
 Time: 09-12-2021 15:45
 Note: kalu chok to ramkhata

Handwritten signature

Handwritten signature