

कार्यपालक अभियंता का कार्यालय
ग्रामीण कार्य विभाग, कार्य प्रमंडल- बक्सर

पत्रांक- 755 /बक्सर

दिनांक- 06/06/2022

प्रेषक,

कार्यपालक अभियंता
ग्रामीण कार्य विभाग
कार्य प्रमंडल- बक्सर

सेवा में,

अपर मुख्य कार्यपालक पदाधिकारी-सह-सचिव
बिहार ग्रामीण पथ विकास अभिकरण (BRRDA)
बुद्ध मार्ग, पटना।

विषय- शीर्ष 3054 (बिहार ग्रामीण पथ अनुरक्षण नीति- 2018) योजना अंतर्गत राशि की अधियाचना के सम्बन्ध में।

महाशय,

उपर्युक्त विषय के सम्बन्ध में कहना है कि योजना शीर्ष 3054 मरम्मत (बिहार ग्रामीण पथ अनुरक्षण नीति- 2018) अंतर्गत कराये गए कार्यों के भुगतान हेतु राशि की आवश्यकता है जिसे अधियाचना प्रपत्र के साथ सलंग्न कर भेजा जा रहा है।

अतः श्रीमान से अनुरोध है कि सलंग्न विवरणी के अनुसार आवंटन उपलब्ध कराने की कृपा की जाए ताकि संवेदकों द्वारा कराये गए कार्य का भुगतान किया जा सके।

अनु०- यथोक्त

विश्वासभाजन

06.06.2022
कार्यपालक अभियंता
ग्रा०का०वि०, कार्य प्रमंडल- बक्सर

AK
6/06/22

FORM GFR 19-A
(SEE Government of India's Decision (I) below Rule-150)
Form of Utilisation Certificate upto the month of Dec 2018

MR (3054) New Maintenance Policy 2018

PIU - RWD (W), Div.- Buxar

Sl. No.	Name of Scheme	Sanction No. & Date with Amount (in Rs. Lacs)	Amount Received (in Rs. Lacs)	Particulars
1	Construction of Rural Roads under MR (3054) Maintenance	Lt. No.- 05, dt.-25.01.2022	5280.93420	Certified that out of Rs. 5332.5842 lacs received during the years in favour of Ex. Engineer, RWD (W), Div.- Buxar Bihar, a sum of Rs 5292.85608 lacs has been utilized for the purpose of MR (3054) New Maintenance Policy 2018 Schemes as given in the margin for which it was sanctioned and that the balance of Rs 39.72812 lacs remaining unutilized at the end of the period under.
Total -				

- 2 Certified that I have satisfied myself that the conditions on which the grant-in-aid was sanctioned have been duly fulfilled/ are being fulfilled and that I have exercised the following checks to see that the money was actually utilized for the purpose for which it was sanctioned.

Kind of Checks exercised :-

- Works have been supervised by Executive Engineer/ Supertending Engineer.
- Periodical inspection has been conducted by Executive Engineer/ Supertending Engineer.
- Construction materials have been tested
- Measurements have been recorded in the MBs and test check conducted by the Assistant.
- All other codal formalities have been observed.

3 Physical Progress achieved :-

- Construction of Road works
- Construction of CD works

6.06.2022
Executive Engineer

R.W.D. (w) Div. Buxar

AR
6/06/22

Acquisition Format for Scheme Head- MR (3054) under Bihar Rural Road Maintenance Policy- 2018 (Initial Rectification and Surface Renewal)

Name of Works Division- RWD, Works Division- Buxar

Sl No	Package No.	Name of Road	Project ID as per MIS	Administrative Approval (AA) Letter No. & Date	Administrative Approval (AA)		Agreement Amount		Agreement No. & Date	Date Of Completion as per Agreement	Value of RI (in mm/km)	Thickness of Bitumen Layer (in mm)	Value of Bitumen Content in percentage	Previous Total Allotted Amount (in Lakh)	Up-to-date expenditure as per MIS (in Lakh)	Requisition against work done (in Lakh)	Remarks
					Length (in Km)	Amount (in Lakh)	Initial Rectification With Surface Renewal (in Lakh)	5 Years Routine Maintenance (in Lakh)									
1	2	3	4	5	6	7	8	9	10	11	12	13	14	15	16	17	18
		PARARI NIYAZIPUR - BHAKURA	10401902058	Lt. No.- 5492, Dt.- 18/10/2019	0.716	27.314	14.70	6.21225	29MBD/ 2020-21 & 08/09/2020	07-08-2021	3339	25 mm	5.01%	0	0	12.12025	
		Shree kanipur khuri Road to Bhagwanpur Road	10401901020	Lt. No.- 5492, Dt.- 18/10/2019	1.92	73.7336	39.316	15.7687 5	29MBD/ 2020-21 & 08/09/2020	07-08-2021	3354	25 mm	5.01%	0	0	29.69732	

1. Signed Hard Copy and Soft Copy (in excel) of recorded RI is enclosed
2. Up-to-date Physical Progress has been uploaded in MIS

Executive Engineer
RWD (W), Div.- Buxar

07.06.2022
AK
6/10/22

Name of Customer: Gajraj Developers Pvt. Ltd., Name of work/Road: Parari Niyazipur

The graph shows the elevation of a road profile. The vertical axis represents elevation in millimeters (mm) with major ticks at 1370, 2370, 3370, and 4370. The horizontal axis represents distance in meters (m) with major ticks at 0, 0.2, 0.4, 0.6, and 0.8. The profile line starts at approximately 3300 mm at 0.1 m, dips to a minimum of about 2300 mm at 0.4 m, and then rises to a peak of about 3500 mm at 0.7 m before slightly declining.

Distance (m)	Elevation (mm)
0.1	3300
0.2	3250
0.3	3150
0.4	2300
0.5	2500
0.6	2600
0.7	3500
0.8	3400

Room
06/06/22
J.E

06.06.22
E.E.

Line of Road: Parari Niyazipur to Bhakura, Contractor Name: Gajraj Developers Pvt. Ltd.

Date	Time	Section	Length	Bumps	Speed	OR	IRI CATEGORY	Latitude	Longitude	Event
17/3/22	11:58:4	94	0.1	310	0	3100	3561 G	25.68959	84.162373	Normal
17/3/22	11:58:39	94	0.1	300	31.5	3000	3462 G	25.68963	84.16303	Normal
17/3/22	11:58:39	94	0.1	290	30.3	2900	3364 G	25.68903	84.163922	Normal
17/3/22	11:59:0	94	0.1	250	32.5	2500	2970 G	25.68842	84.164747	Normal
17/3/22	11:59:0	94	0.1	270	31.2	2700	3167 G	25.68777	84.165505	Normal
17/3/22	11:59:21	94	0.1	280	32.5	2800	3265 G	25.68725	84.166278	Normal
17/3/22	11:59:21	94	0.1	310	30.3	3100	3561 G	25.68663	84.16712	Normal
17/3/22	11:59:21	94	0.1	290	30.3	2900	3364 G	25.68635	84.167357	Normal

$$Y = 0 * X^2 + 0.984 * X + 510.70$$

$$X = 2593$$

$$Y = 3062$$

(R) RURAL ROAD

Good Average Poor
<4000 4001-5000 >5001

IRI VALUE=3339

MACHINE ID=S350

Raj
06/06/22
J.E.

Raj
06/06/22
A.E.

Raj
06/06/22
E.E.


06/06/22


कार्यपालक अभियंता का कार्यालय
ग्रामीण कार्य विभाग, कार्य प्रमंडल, बक्सर

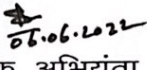
का0आ0स..... बक्सर/ दिनांक.....

कार्यालय आदेश

प्रमाणित किया जाता है कि बिहार ग्रामीण पथ अनुरक्षण नीती-2018 योजनान्तर्गत परारी नियाज़िपुर से भकुरा पथ का कार्य गुणवत्ता एवं विशिष्टियों के अनुरूप पूर्ण कराया गया है। पथ के मापीपुस्त की जाँच मेरे द्वारा 10 प्रतिशत एवं सहायक अभियंता एवं कनीय अभियंता के द्वारा शत प्रतिशत किया गया है।


कनीय अभियंता
ग्रामीण कार्य विभाग
कार्य अवर प्रशाखा सिमरी


सहायक अभियंता
ग्रामीण कार्य विभाग
कार्य अवर प्रमंडल सिमरी


कार्यपालक अभियंता
ग्रामीण कार्य विभाग
कार्य प्रमंडल, बक्सर