

TECHNICAL REPORT

GOVERNMENT OF BIHAR

UNDER FLOOD DAMAGE REPAIR

Estimate for Restoration of Traffic

DISTRICT :	WEST CHAMPARAN	BLOCK :	CHANPATIA
YEAR(2020-2021)			

NAME OF ROAD :	CHANDRIKA PASWAN TO BUCHI YADAV
-----------------------	--

Total Length	:	0.057	KMS	
Cost of Pavement (Rs.)	:	99113.19		
Total Cost Of Road (Rs.)	:	99113.19		

SUBMITTED BY
Executive Engineer RWD
Works Division, Narkatiaganj

TECHNICAL REPORT

Name of Road :- Chandrika paswan to Buchhi yadav

Name of Block:- Chanpatia

Name of Division:- Narkatiaganj

Name of District:- West Champaran

Estimated Cost:- 0.99113 Lakh

Restoration Length:- 0.057 KM

This Estimate is prepared for Restoration of Chandrika Paswan to Buchhi yadav

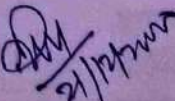
.....road under FDR as per the instruction of Secretary, Rural Works Department, Patna vide, झापांक:- मु0अ0 -4 (मु0) विविध (कार्य) 23 -40 /16-2254 पटना, दिनांक 30.06.2020. Road remains effected from flooded about 01 to 02 weeks and heavy amount of water passed through it.


Honorable Chief Minister/Secretary, Rural Works Department, Bihar, Patna/D.M., West Champaran, Bettiah/Concerned MP/MLA has instructed to maintain the traffic and movement of public etc. at the earliest so that public of this area may get connected and for the same Departmental instruction has also been issued to fill the gap made by flooded immediately.


The area surrounding is submerged in water and hence provision of Brick bat has been made to maintain the road damage due to flood/heavy rainfall as per availability of material from available place by tractor. Presently there is no Contractor is employed for Construction and Maintenance of this road hence the work has been carried out Departmentally and due to this, provision of Contractor profit is not mentioned in the estimate.

In view of above, it is requested to approve the estimate amounting to Rs. 0.99113 Lakh please.

Submitted for Technical Approval please.


Junior Engineer,
Chanpatia


Assistant Engineer,
Chanpatia


Executive Engineer
R.W.D.(W) Division, Narkatiaganj

कार्यपालक अभियन्ता का कार्यालय

ग्रामीण कार्य विभाग, कार्य प्रमंडल, बगहा-2

प्रेषक:- पत्रांक-.....954..... / बगहा-2, दिनांक-.....24/12/2020

सेवा में,
कार्यपालक अभियन्ता,
ग्रामीण कार्य विभाग,
कार्य प्रमंडल, बगहा-2।

अधीक्षण अभियन्ता,
ग्रामीण कार्य विभाग,
कार्य अंचल, बेतिया।


विषय:- वर्ष 2020 के बाढ़ में क्षतिग्रस्त पथों को मोटरेबुल कराने हेतु किये गये कार्यों की जाँच के संबंध में।

प्रसंग:- भवदीय पत्रांक-1312/बेतिया, दिनांक-26.08.2020।
महाशय,

उपर्युक्त विषयक एवम् प्रासंगिक पत्र के अनुपालन में कार्य प्रमंडल, नरकटियागंज द्वारा उपलब्ध कराये गये मोटरेबुल पथों की सूची में अंकित पथों का अधोहस्ताक्षरी द्वारा सहायक अभियन्ता श्री दिगम्बर झा एवम् श्री नन्द किशोर साह के साथ निरीक्षण किया गया। निरीक्षण के दौरान कार प्रमंडल, नरकटियागंज द्वारा प्रतिवेदित सभी पथों पर कार्य कराया गया है एवम् यातायात चालु है।


सादर सूचनार्थ एवम् अग्रेत्तर कार्रवाई हेतु समर्पित।

अनु0:- निरीक्षण किये गये पथों की सूची।


24/12/20

(दिगम्बर झा)
सहायक अभियन्ता
ग्रामीण कार्य विभाग
कार्य प्रमंडल, बगहा-2

(नन्द किशोर साह)
सहायक अभियन्ता
ग्रामीण कार्य विभाग
कार्य प्रमंडल, बगहा-2

विश्वासभाजन,

24/12/20

(आनन्द बिहारी झा)
कार्यपालक अभियन्ता
ग्रामीण कार्य विभाग
कार्य प्रमंडल, बगहा-2

FINAL DPR LIST IN FDR SCHEME

Sl No	Block	Name of Road	Length (Km)	Estimated Cost
1	Chanpatiya	Bettiah Yogapatti Road to Parsa	0.357	21,22,988.00
2	Chanpatiya	Chandrika paswan to Buchhi Yadav	0.057	99,113.00
3	Chanpatiya	Chhardiwali Chowk to Chhardiwali	0.04	2,67,301.00
4	Chanpatiya	Chhote lal Sha to Bhikhari Sah	0.097	25,42,099.00
5	Chanpatiya	Girish Lal to Mohan Sah turha	0.115	1,69,495.00
6	Chanpatiya	Kaithwalia Lauriya to Mehnakuli	0.074	5,24,382.00
7	Chanpatiya	Kaithwalia Lauriya to Pokhariya	0.024	1,79,398.00
8	Chanpatiya	Kurwa Kothi to Mahna via Chuhari	0.214	7,53,615.00
9	Chanpatiya	Mahaveer Mandir to School	0.024	5,70,964.00
10	Chanpatiya	Mainatand Mukhya Path to Prajapati Uchh Vidhyalay	0.034	6,15,831.00
11	Chanpatiya	Ramadhhar Mahto to Bangali Colony Mor	0.049	5,61,949.00
12	Chanpatiya	Ramnarayan Sah to Nandlal Sah	0.02	82,395.00
13	Chanpatiya	RCC Culvert Pipra to Near River	0.972	24,47,863.00
14	Chanpatiya	Satrudhan Pandey to Shiv Mandir	0.037	2,34,733.00
15	Chanpatiya	T02 to Barharwa	0.048	3,25,190.00
16	Chanpatiya	T04 to Bakuchhiya	0.198	6,28,114.00
17	Chanpatiya	T06 to Barka Gaun	0.267	25,07,612.00
18	Chanpatiya	T04 to Mishrauliya	0.025	2,34,386.00
19	Chanpatiya	Turhapatti to Gurwalia Vishwash	0.022	1,48,939.00
20	Chanpatiya	Naya toala Hariharpur (RCC Culvert) to Mandir-(Chip tola)	0.154	2,42,770.00
21	Chanpatiya	Raj Mohamad Miyan to Mohar Yadav	0.021	2,32,381.00
22	Mainatand	Done Canal to Barwa Parsauni	0.498	14,50,164.00
23	Mainatand	Done Canal to Padariya	0.125	24,42,253.00
24	Mainatand	Hardiya to Pachgachhiya	0.026	2,47,186.00
25	Mainatand	Jabdi to Shahpur Parsa.	0.18	16,78,496.00
26	Mainatand	Marjadwa to Balirampur	0.054	14,36,783.00
27	Mainatand	Pipra Santpur to Dhobni	0.029	6,02,444.00
28	Mainatand	T01 Sebya to Bhangaha Parsauni	0.018	7,30,916.00
29	Sikta	Ekdeyari to Biraith ghat	0.202	13,86,397.00
30	Sikta	Gauripur to Bairagiya	0.216	10,25,368.00
31	Sikta	Guleriya to Mushahar toli	0.085	14,42,091.00
32	Sikta	L040Dhankutwa Mandir Chowk to Jagiriya	0.057	5,93,614.00
33	Sikta	L040 to Lakhaure	0.151	9,52,753.00

**(RURAL WORKS DEPARTMENT, GOVT. OF BIHAR)
COST ESTIMATE FOR traffic Restoration**

Name of Road: **CHANDRIKA PASWAN TO BUCHI YADAV**
District: **WEST CHAMPARAN**

Block: **CHANPATIA**
Cutting length

57 M

S. No.	SOR Item No.	Description	No	Length (M)	Width (M)	H/D (M)	Qty.	Unit	Rates (in Rs.)	Amount
1	2.13. C	Removal of Hume pipe Removing all types of Hume pipes and stacking within a lead of 1000 m including Earthwork and Dismantling of Masonry Works as per Technical Specification Clause 202.	0	2.50		1	0.00	M	381.23	0.00
2		Providing and laying reinforced cement concrete pipe NP3 for culverts on first class bedding of granular material in single row including fixing collar with cement mortar 1:2 but excluding excavation, protection works, backfilling, concrete and masonry	0	2.50		1	0.00	M	4744.43	0.00
3	3.3	(B) EARTHWORK Construction of Embankment with Material Obtained from Roadway cutting Construction of embankment with approved materials deposited at site from roadway cutting and excavation from drain and foundation of other structures graded and compacted to meet requirement of Tables 300.1 and 300.2 as per Technical Specification Clause 301.5 excluding C.P.								
		As per measurement					206.350	Cum.	25.32	5224.78

Name of Road: CHANDRIKA PASWAN TO BUCHI YADAV
 District: WEST CHAMPARAN

Block: CHANPAJIA
 Cutting length

57 M

S. No.	SOR Item No.	Description	No	Length (M)	Width (M)	H/D (M)	Qty.	Unit	Rates (in Rs.)	Amount
4	RCD	Placing Tractor at loading point, loading with front end loader, dumping, turning for return trip, excluding time for haulage and return trip excluding C.P. including Carriage As per measurement					206.350	cum	395.02	81512.60
5	RCD	Laying brick bats on prepared soil surface as per Specification & direction of Engineer Incharge As per measurement					0.00			
6	RCD	Laying Jhama metal on prepared soil surface as per Specification & direction of Engineer Incharge As per measurement					0.00			
7	RCD(12.9)	Laying filled sand bag, stitching and placing etc.all complete as per specification and direction of Engineer Incharge Total Road work Add GST @12% Add Labour Cess @1% Add Seignrage Fee@10% of basic material rate Total Cost of work	0				0.00	cum	2106.67	0.00
							0.00	per bag	24.59	0.00
										86737.38
										10408.49
										1249.02
										718.30
										99113.19

Handwritten signature

Handwritten signature
E.E

Handwritten signature

post facto Technical Approval for Amount ₹ 99,113 = w (Norty nine thousand one hundred and thirteen rupees) only.

Handwritten signature
 Superintendent Engineer
 Rural Works Department
 Works Circle, Bettiah
 CHAMPARAN DISTRICT

Detailed Measurement(E/W For earthen road cutting)

No	L(m)	W(m)	D(m)	Qty(cum)
1	12	$(5+8)/2$	$(1+1.5+1)/3$	91.000
TOTAL	12			91.00

[Signature]
JE 21/11/20

AE

[Signature]
EE 21/11/20

Detailed Measurement(E/W For flank)

No	L(m)	W(m)	D(m)	Qty(cum)
1	27	$(2+1.5)/2$	$(1+1.3+1.5)/3$	59.850
2	9	$(2+3)/2$	$(2+2.9+2.5)/3$	55.500
TOTAL	45			115.35

[Signature]
JE 21/11/20

[Signature]
AE 21/11/20

[Signature]
EE 21/11/20



324934
4.505074
.65 m
2 m
2020 08:32
ika paswan to buchhi yadav

Powered by i




325187
4.505178
.65 m
5 m
2020 08:34
ika paswan to

Powered by i




324934
4.505074
.65 m
5 m
2020 08:33
ika paswan to buchhi yadav

Powered by i



32515
4.505164
.65 m
2 m
2020 15:42
ika paswan to

Powered by i




Latitude: 26.925184
Longitude: 84.505177
Elevation: 77.65 m
Accuracy: 4.3 m
Time: 10-25-2020 08:34
Note: chandrika paswan to buchhi yadav



Latitude: 26.925168
Longitude: 84.505145
Elevation: 81.65 m
Accuracy: 9.6 m
Time: 09-20-2020 15:41
Note: chandrika paswan to buchhi yadav



Latitude: 26.925181
Longitude: 84.505163



Latitude: 26.925156
Longitude: 84.505178
Elevation: 78.65 m
Accuracy: 9.6 m
Time: 09-20-2020 15:41
Note: chandrika paswan to buchhi yadav