

Inspection Report for Flood Damage Work

Date:-

1 Name of PIUs :- Gyan vibhakar

2 Name of Block/Road :- 1027 to 7 to Simraha Babuddev (VR 72)

(A) For Road: ✓

1. Damage Location/Chainage :- 0.550km, 0.710km, 0.910km, 1.50km, 2.10km
2. Damage Length :- 0.0246km
3. Nature of Damage :-
4. Details of Restoration Works :-
 - (i) Material being used in Restoration works:- brick bats.
 - (ii) Equipment's/Tools being used in Restoration works:-
 - (iii) Procedure taken up in Restoration works:-
 - (iv) Restored Length :- 0.0246km

(Length = 3.151km)

(B) For Bridge: ✗

1. Damage Location/Chainage :-
2. Damage Length :-
3. Nature of Damage :-
4. Details of Restoration Works :-
 - (i) Material being used in Restoration works:-
 - (ii) Equipment's/Tools being used in Restoration works:-
 - (iii) Procedure taken up in Restoration works:-
 - (iv) Restored Length :-

Signature of JE/AE/EE


Signature

(Name of Inspection)

EE

RWD Luck Division

m429.farbus Ecet-1

GENERAL ABSTRACT

Name of Road L027 T07 to Simraha Basudev (VR32)

District Muzaffarpur

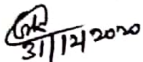
Block Bochaha

Division Muzaffarpur East-2


Length of Road (in Km) 3.151 Km

Sl. No.	DESCRIPTION	AMOUNT (LAKHS)
1	Jhama metal	1.617
2	Sand Filling	0.000
3	Sand bag	0.000
4	H.P.	0.000
	GRAND SUB TOTAL	1.617
TOTAL COST OF PROJECT IN LACS =		1.617


Say 1.62 Lac


31/12/2020

JE
RWD

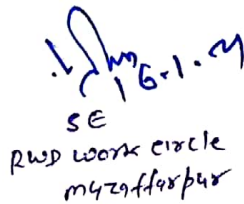

31/12/20

AE
RWD


31/12/20

EE
RWD

Technically Approved for RS 1.62 Lac
(one Lac : Sixty two thousand only)


16.1.21
SE
RWD work circle
muzaffarpur