

**कार्यपालक अभियंता का कार्यालय**  
**ग्रामीण कार्य विभाग, कार्य प्रमंडल ढाका**

पत्रांक-636(अ.ग.) / ढाका, दिनांक-28.04.2021

प्रेषक :-

कार्यपालक अभियंता,  
ग्रामीण कार्य विभाग,  
कार्य प्रमंडल ढाका।

सेवा में,

अपर मुख्य कार्यपालक पदाधिकारी,  
ग्रामीण कार्य विभाग,  
बिहार पटना।  
विश्वशरैया भवन पाचवां तल्ला, पटना।

विषय :-


3054 New Maintenance Policy 2018 योजना हेतु आवंटन अधियाचना पत्र के संबंध में।

महाशय,

उपर्युक्त विषय ग्रामीण कार्य विभाग, कार्य प्रमंडल ढाका के अधीन (M/R) 3054 New Maintenance Policy 2018 में कराये गये कार्य के विरुद्ध भुगतान हेतु आवंटन अधियाचना विहित-प्रपत्र में संलग्न कर समर्पित किया जाता है।

अनु0-यथोक्त।

विश्वासभाजन



28/04/2021

Executive Engineer

W.D. (W) Division, Dhaka

28/04/21

**OFFICE OF THE EXECUTIVE ENGINEER,  
RURAL WORKS DEPARTMENT, WORKS DIVISION, DHAKA.**

of Works Division : Dhaka, East Champaran

**Requisition Format for Scheme Head- MR(3054) under Bihar Rural Road Maintenance Policy-2018 (Initial Rectification and Surface Renewal)**

Package No	Name of Road	Project ID as per MIS	Administrative Approval (AA)	Administrative Approval (AA)		Agreement Amount (In Lakh)		Agreement No. & Date	Date of Completion as per Agreement	Actual Date of Completion	Value of IRI (in mm/km)	Thickness of Bitumen layer (in mm)	Value of Bitumen Content in Percentage	Previous Total Allocated Amount (in lakh)	up-to-date expenditure as per MIS (in Lakh)	Requisition against work done (in Lakh)	Remarks
				Length (in Km)	Amount of (in Lakh)	Initial Rectification with Surface Renewal (in lakh)	5 Years Routine Maintenance (in Lakh)										
2	Chiraiya Purnahiya Road to Bindhya Tola	31708602072	Letter No-3034 / 16.07.2019	2.631	101.70000	64.03292	26.40938	Agreement No-42 MBD/2020-21	10.09.2021	Work in Progress	2863.18	25	5.00	0.00000	0.00000	64.03292	
1	Ghorasahan Bankatwa to Bhathua Tola	31708602090	Letter No-3034 / 16.07.2019	3.360	125.03000	80.14024	34.18346	Agreement No-42 MBD/2020-21	10.09.2021	Work in Progress	2492.45	25	5.00	0.00000	0.00000	80.14024	

Signed Hard Copy and Soft Copy (in excel) of recorded IRI is enclosed.  
Up-to-date Physical Progress has been uploaded in MIS.

**WORKS DIVISION DHAKA  
RURAL WORKS DEPARTMENT**

D.A.O.

28/04/2021

**Executive Engineer  
R.W.D. (W) Division, Dhaka**



**FORM GFR 19-A**

(See Government of India's Decision (1) below Rule-150)  
form of Utilisation Certificate Up to the Month of upto

**3054 New Maintenance Policy 2018**

PIU:- EE RWD (W) DIVISION DHAKA

Sl. No.	NAME OF SCHEME	Sanction No. & Date with Amount (in Rs Lacs)	Amount Received	Particulars
1	Construction of Rural Roads Under 3054 New Maintenance Policy 2018	Allotment received vide Letter No-14 Date.-28-02-2020	31105937.00	Certified that out of Rs-248617764.00 lacs receive during the year 2021-22 in favour of Ex. Engineer RWD (W) DIVISION DHAKA a sum of Rs-201796313.00 lacs has been utilized for the Purpose of 3054 to Level-1 PL Schemes as given in the margin for which it was sanctioned of Rs-46821451.00 remaining unutilized at the end of the period under
2		Allotment received vide Letter No-1199 Date.20.03.2020	9125000.00	
3		Allotment received vide Letter No-35 Date.-21.05.2020	8377200.00	
4		Allotment received vide Letter No-37 Date.-27.05.2020	14204687.00	
5		Allotment received vide Letter No-47 Date.-24.06.2020	1399196.00	
6		Allotment received vide Letter No-65 Date.-09.09.2020	18572400.00	
7		Allotment received vide Letter No-77 Date.-14.10.2020	10438000.00	
8		Allotment received vide Letter No-78 Date.-29.10.2020	8775879.00	
9		Allotment received vide Letter No-05 Date.-12.01.2021	15729008.00	
10		Allotment received vide Letter No-17 Date.-17.02.2021	17878948.00	
11		Allotment received vide Letter No-20 Date.-19.03.2021	20988045.00	
		Allotment received vide Letter No-26 Date.-15.04.2021	92023464.00	
		<b>Total</b>	<b>248617764.00</b>	

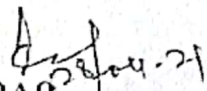
Certified that I have satisfied my self that the condition on which the grants - in -aid was sanctioned have been duly fulfilled are being fulfilled and that I have exercised the following checks to see that the money was actually utilized for the purpose for which it was sanctioned.

Kind of Checks exercised :-

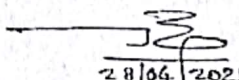
- Works have been supervised by Executive Engineer/Superintending Engineer .
- Periodical inspection has been conducted by Executive Engineer/Superintending Engineer.
- Construction material have been tested.
- Measurements have been recorded in the MBs and test check conducted by the Assistant.
- All other codal formalities have been observed.

3 Physical Progress achieved :-

- Construction of Road Works.
- Construction of CD Works.

  
D.A.O.

WORKS DIVISION DHAKA  
RURAL WORKS DEPARTMENT

  
28/04/2021  
Executive Engineer  
R.W.D. (W) Division, Dhaka

RA CONSTRUCTION PVT LTD

RA ROAD TO BINDHIYA TOLA

at

27-04-2021

69

Test Date :

27-04-2021

Road Name :

RA ROAD TO BINDHIYA TOLA

Machine No :

406

Start S No :

Road Type :

(A) ASPHALTIC

Start E No :

Side :

Interval

Weather :

UIV Range :

1318

To

4000

1000

mm/km

Start Location :

PURNABHIYA

Dist Range :

0

To

28

01

\* 1000 m

End Location :

BINDHIYA TOLA

Equation :

test

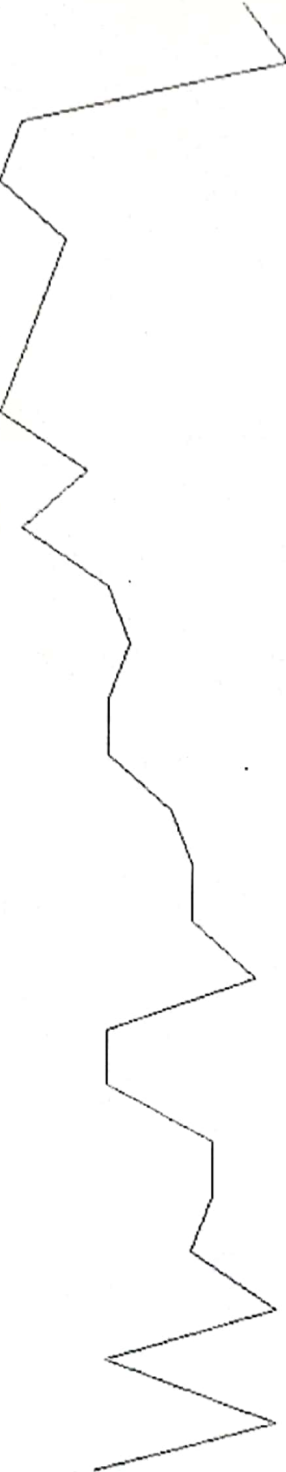
Generate Report and Graph

Redraw Graph

Map View

File : C:\Users\BRPDA103\Desktop\BUMP INTEGRATOR REPORT\rajiv singh\BINDIYA TOLA\27.xlsx. Section

Name of Customer : DHIRENDRA CONSTRUCTION PVT LTD, Name of Work/ Road : CHIRAIYA PURNABHIYA ROAD



0.1 0.2 0.3 0.4 0.5 0.6 0.7 0.8 0.9 1 1.1 1.2 1.3 1.4 1.5 1.6 1.7 1.8 1.9 2 2.1 2.2 2.3 2.4 2.5 2.6 2.7  
Distance \* 1000 m

14/12/21

28/04/2021

Executive Engineer  
W.D. (W) Division, Dnaka

Date Time Section No. Length in km Bumps in mm Rate Speed mm/km CR mm/km IRI, TEGORY

ROAD NAME -CHIRAIYA PURNAHYA ROAD TO BINDHYA TOLA

27/4/21	11:21:13	69	0.1	350	0	3500	3274 G
27/4/21	11:21:48	69	0.1	370	20.2	3700	3448 G
27/4/21	11:22:0	69	0.1	250	30.3	2500	2405 G
27/4/21	11:22:0	69	0.1	240	30.3	2400	2318 G
27/4/21	11:22:24	69	0.1	270	30.3	2700	2579 G
27/4/21	11:22:24	69	0.1	260	30.3	2600	2492 G
27/4/21	11:22:24	69	0.1	250	40.4	2500	2405 G
27/4/21	11:22:24	69	0.1	240	30.3	2400	2318 G
27/4/21	11:23:0	69	0.1	280	30.3	2800	2666 G
27/4/21	11:23:0	69	0.1	250	30.3	2500	2405 G
27/4/21	11:23:0	69	0.1	290	30.3	2900	2752 G
27/4/21	11:23:34	69	0.1	300	20.2	3000	2839 G
27/4/21	11:23:34	69	0.1	290	30.3	2900	2752 G
27/4/21	11:24:0	69	0.1	290	30.3	2900	2752 G
27/4/21	11:24:9	69	0.1	320	20.2	3200	3013 G
27/4/21	11:24:9	69	0.1	330	20.2	3300	3100 G
27/4/21	11:24:44	69	0.1	330	30.3	3300	3100 G
27/4/21	11:25:0	69	0.1	360	20.2	3600	3361 G
27/4/21	11:25:0	69	0.1	290	30.3	2900	2752 G
27/4/21	11:25:19	69	0.1	290	10.1	2900	2752 G
27/4/21	11:25:54	69	0.1	340	10.1	3400	3187 G
27/4/21	11:26:0	69	0.1	340	20.2	3400	3187 G
27/4/21	11:26:0	69	0.1	330	20.2	3300	3100 G
27/4/21	11:26:30	69	0.1	370	30.3	3700	3448 G
27/4/21	11:27:0	69	0.1	290	10.1	2900	2752 G
27/4/21	11:27:5	69	0.1	370	20.2	3700	3448 G
27/4/21	11:27:5	69	0.023	250	20.2	2841	2701 G
		TOTAL		77306			
		AVERAGE		2863.18			

Latitude ongritude Event

26.76712	85.88568	Normal
26.76739	85.87592	Normal
26.76755	85.86648	Normal
26.76759	85.85638	Normal
26.76784	85.84697	Normal
26.76823	85.83737	Normal
26.7683	85.8271	Normal
26.76819	85.8172	Normal
26.76846	85.8079	Normal
26.76891	85.79998	Normal
26.769	85.7914	Normal
26.76853	85.78518	Normal
26.76866	85.7749	Normal
26.76863	85.76532	Normal
26.76868	85.75555	Normal
26.76847	85.74662	Normal
26.76796	85.7382	Normal
26.7675	85.72962	Normal
26.76726	85.71952	Normal
26.76698	85.71043	Normal
26.76634	85.70337	Normal
26.76587	85.69562	Normal
26.76561	85.68585	Normal
26.76547	85.67575	Normal
26.76502	85.6675	Normal
26.76469	85.65858	Normal
26.76458	85.65622	Normal

$$Y = 0 * X^2 + 0.869 * X + 232.9$$

X = 2111  
Y = 2067

(R) RURAL ROAD  
Good Average Poor  
<4000 4001-5000 >5001

*Handwritten signature*  
28/4/2021

*Handwritten signature*  
28/4/2021

*Handwritten signature*  
28/04/2021  
Executive Engineer  
W.D. (W) Division, Dnaka