



Government Of Bihar  
Office Of The Executive Engineer  
Rural Works Department, Works Division, Muzaffarpur East-II  
Mail:-ruralwork2muz@gmail.com & Contact:- 0612-2220866

Letter No: - 1904

Dated: - 11-11-2020 .

To,  
Addl.CEO -Cum-Secretary-Cum-Empowered Officer,BRRDA  
3<sup>rd</sup> Floor, Land Development Bank Bhawan, Budh Marg, Patna


**Sub:-Regarding issue of allotment in MMGSY-NDB(BRICS)**

Respected Sir

With warm regard I am here by requesting to you kindly issue of allotment in MMGSY-NDB(BRICS)

Enclosed: - 1) Road list for required allotment.  
2) Utilization Certificate.

Yours Faithfully

  
Executive Engineer  
Rural Works Department  
Works Division, Muzaffarpur East-2  
+91.8986915781

**FORM GFR 19-A**  
**Form of utilisation Certification up to month of Nov-2020**  
**M.M.G.S.Y.-NDB(BRICS)-CFMS**  
**RWD, Works Division, Muzaffarpur East-II**

SL. NO.	Name of Scheme	Sanction No & Date with Amount (In Rs.)	Amount Received (In Rs.)	Particulars
1.	Construction of Rural Road under M.M.G.S.Y.-NDB(BRICS)	Secretary cum Empowered officer B.R.R.D.A Letter No.- 177 Dated - 09.11.2020	<div>Opening Balance- Rs. 123.54540</div> <div>Rs. + 0.00</div> <div>Rs. 123.54540</div> <div>Rs. - 123.54540</div> <div>Rs. 0.00</div>	Certified that out of Rs. 123.54540 of grant in aid received during the Year 2020-2021 in favour of Executive Engineer R.W.D. Works Division, Muzaffarpur East-II. A sum of Rs. 123.54540 has been utilized for the purpose of M.M.G.S.Y.-NDB(BRICS) schemes as given in the margin for which it was sanctioned and that the balance of Rs. 0.00 remaining unutilized at the end of the period under.
		<b>Total</b>	Rs. 0.00	

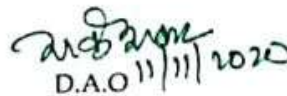
2. Certified that I have satisfied that the conditions on which the grants-in aid was sanctioned have been duly fulfilled/are being fulfilled and that I have exercised the following checks to see that the money was actually utilized for the purpose for which it was sanctioned.

**Kind of Checks exercised:-**


- I. Works have been supervised by Executive Engineer/ Superintending Engineer.
- II. Periodical inspection has been conducted by Executive Engineer/Superintending Engineer.
- III. Construction material has been tested.
- IV. Measurements have been recorded in the MBS and test check conducted by the Assistant Engineer/Executive Engineer.
- V. All other codal formalities have been observed.

**3. Physical progress achieved:**

- i. Construction of Road Works.
- ii. Construction of CD Works.

  
D.A.O 11/11/2020

RWD, Works Division  
Muzaffarpur East-II

  
Executive Engineer  
RWD, Works Division  
Muzaffarpur East-II

Rural Works Department  
Name of Scheme :- MMGSY-NDB(BRICS)

Year	Name of Road	Package No.	Name of Contractor(in English)	Administrative Sanction		Agreement Amount (in Lacs)		Allotment Received (in Lacs)	Total Expenditure as per MIS (in Lacs)	Value of Measurement (in Lacs)	Current Demand (in Lacs)	Remarks
				Length (in km)	Amount (in Lacs)	Main Work	Maintenance					
1	3	4	5	6	7	8	9	10	11	12	13	14
2018-19	Maheedia Bagmati Nadi to Siyaram Shari House hote hue kohali Siman Tak	MMGSY-NDB-BRFP-95-MUZAFFARPUR	Ram Swarath Ray	1.200	87.92000	74.56539	5.32796	0.00000	0.00000	5115860.00	5115860.00	Security uploaded in MIS
2018-19	Rani Khaira Main Road to Rani Khaira Pool via Dubha Tak	MMGSY-NDB-BRFP-95-MUZAFFARPUR	Ram Swarath Ray	2.618	175.72000	101.59467	9.10201	0.00000	0.00000	7864183.00	7864183.00	Security uploaded in MIS
TOTAL												
										12960041.00	12960041.00	

  
 D.A.O.  
 Rural work Department  
 Work Division Muz East -2

  
 Executive Engineer  
 Rural work Department  
 Work Division Muz East -2



## 7

(These four lines should be repeated at the commencement of the measurement relating to each work)

Continuation

Scanned with CamScanner

[illegible]

# Measurement

1

Name of Work-

Situation of Work-

Agency by which work is executed-

Date of Measurement-

No. and date of agreement

(These four lines should be repeated at the commencement of the measurement relating to each work)

Particulars	Details of actual measurement				Contents of area
	No.	L.	B.	D.	
Name of road - Mahadla					
Bagmati nadi to Sagar					
Saharun to the bridge					
Kali Sagar to the bridge					
Block under MMSY-NDB-					
BRIS. under Package no					
MMSY-NDB-BRP-95-muz.					
Agency- Ram Sagar Bag,					
Bahar Lal Lal Lal Lal Lal					
Measurement-					
Agreement No.- MMSY/577-					
(NDB)-46/2019-2					
Approved rate- 10.00/- sq. m.					
Date of work order- 09.12.2019					
Time of completion- 08.12.2020					
① Clearing and grubbing					
road land -					
$40 \times 30.00 \text{ m} \times 7.00 \text{ m} = 8400.00 \text{ m}^2$					
$= \frac{8400.00}{10000} = 0.84 \text{ Hect.}$					
② STIFF mmsy, Typical					
informal sign board -					
1/1/1					

Continuation

11.9.20  
JE



[illegible]

Continuation